

Gc
941.003
L58t
v.3
Atlas
1147575

THE
GENEALOGY COLLECTION



3 1833 01722 7429

TOPOGRAPHICAL DICTIONARY

OF

SCOTLAND,

COMPRISING THE

SEVERAL COUNTIES, ISLANDS, CITIES, BURGH AND MARKET TOWNS,
PARISHES, AND PRINCIPAL VILLAGES,

WITH

HISTORICAL AND STATISTICAL DESCRIPTIONS :

EMBELLISHED WITH

A LARGE MAP OF SCOTLAND,

AND

ENGRAVINGS OF THE SEALS AND ARMS OF THE DIFFERENT BURGHS AND UNIVERSITIES.

BY SAMUEL LEWIS.

SUPPLEMENTARY VOLUME :

MAP OF SCOTLAND.

LONDON :

PUBLISHED BY S. LEWIS AND CO., 13, FINSBURY PLACE, SOUTH.

M.DCCC XLVI.

1846

Gc
941.003
L58t
v.3
Atlas

CONTENTS OF THE SEVERAL DIVISIONS

OF THE

MAP OF SCOTLAND.

I. The district of LEWIS, in the Isle of Lewis and county of Ross and Cromarty; a small portion of HARRIS, also in the Isle of Lewis, but county of Inverness; and parts of SUTHERLANDSHIRE and the Mainland of Ross and CROMARTY; together with the TITLE of the Map.

II. The ORKNEY Islands; all CATHNESS-SHIRE; nearly the whole of SUTHERLANDSHIRE; and a narrow strip of Ross and Cromarty; also the EXPLANATION of the Map.

III. The southern part of the district of HARRIS; North Uist, Benbecula, South Uist, Barra, and others of the HEBRIDES, or Western Isles; the Isle of SKYE, and a great portion of INVERNESS-SHIRE Mainland; the larger part of the Mainland of Ross and CROMARTY; the Islands of Tiree, Coll, and Mull; and the northern portion of the Mainland of ARGYLLSHIRE.

IV. A very small part of Sutherland; the eastern portion of Ross and CROMARTY, and of INVERNESS-SHIRE; the entire Counties of NAIRN, ELGIN, BANFF, ABERDEEN, KINCARDINE, and FORFAR; almost the whole of PERTSHIRE; and the northern portion of FIFE.

V. The Islands of Islay, Jura, and Colonsay; the southern part of the Mainland of ARGYLL-SHIRE; the Isles of Arran and Bute, both in the county of BUTE; small portions of the Counties of Dumbarton, Renfrew, and Ayr; and the western part of WIGTONSHIRE; together with a VIEW of MELROSE ABBEY.

VI. That part of Perthshire bordering on the River Forth, its southern limit; the Counties of STIRLING, CLACKMANNAN, and KINROSS; the southern part of FIFE; almost the whole of DUMBARTONSHIRE, RENFREWSHIRE, and AYRSHIRE; the eastern part of WIGTONSHIRE; and the entire Counties of LANARK, LINLITHGOW, EDINBURGH, HADDINGTON, PEEBLES, SELKIRK, KIRK-CUDBRIGHT, DUMFRIES, ROXBURGH, and BERWICK; the three last bordering upon ENGLAND. This division of the Map also contains the SCALE of MILES.

A MAP

OF

SCOTLAND

Divided into Counties

SHOWING

The principal Roads, Railways, Rivers, Canals,

LOCHS, MOUNTAINS, ISLANDS, &c.

on a Scale of


Five Miles to an Inch

PUBLISHED BY S. LEWIS & CO
15, Fleet Street, South, London.













ORKNEY
ISLANDS



Explanation

- Names of Cities, Burghs, Towns*
- Parishes, Mills, Bishops, etc.*
- Belongs, Rivers, Galleries, Lanes, etc.*
- Isles*
- Isles*
- Head Roads*
- Travellers & other Roads*
- Marine Isles*
- Canals*
- Rail Roads*
- Manufacture Mills*
- Boundaries of Counties*











11-

E

S

T

E

R

N

L


I


T

R

M
























CITE ET MOINE DE CLUGNY



1147575









SCALE OF MILES.







