

GB
1687
M8X
v.5
NH

BATHYMETRICAL SURVEY
OF THE
FRESH WATER LOCHS
OF
SCOTLAND

UNDER THE DIRECTION OF
SIR JOHN MURRAY, K.C.B., F.R.S.
AND
LAURENCE PULLAR, F.R.S.E.

VOL. V.
PLATES.

Apr 14

BATHYMETRICAL SURVEY
OF THE
SCOTTISH FRESH-WATER LOCHS

Report on the Scientific Results

PRICE:

Per set of six volumes, £5, 5s.

Volume I. separate, £1, 1s.

All the Maps in these volumes are dissected and mounted on cloth. The volumes are half-bound in finest pig-skin.

GB
1687
M8X
v. 5
NH

504.3
M982

BATHYMETRICAL SURVEY

OF THE

SCOTTISH FRESH-WATER LOCHS

CONDUCTED UNDER THE DIRECTION OF

SIR JOHN MURRAY
K.C.B., F.R.S., D.Sc., Etc.

AND

LAURENCE PULLAR
F.R.S.E., F.R.G.S.

DURING THE YEARS 1897 TO 1909

Report on the Scientific Results

VOLUME V

EDINBURGH
CHALLENGER OFFICE
1910



Dedicated
TO THE MEMORY OF
FREDERICK PATTISON PULLAR
WHO WAS DROWNED
WHILE ATTEMPTING TO SAVE THE LIVES OF OTHERS
ON 15TH FEBRUARY 1901
AT THE AGE OF TWENTY-FIVE YEARS

*He took an active part in the initiation
of this systematic survey of the
Scottish Fresh-water Lochs*

PREFACE

THIS publication consists of six volumes, two of text and four of maps, and gives an account of the work done, of the observations recorded, and of most of the results obtained, during an investigation into the bathymetry of the fresh-water lochs or lakes of Scotland between the years 1897 and 1909.

Although the determination of the depths of the lakes, and of the general form of the basins in which they lie, made up the principal work of the Survey, still a very large number of observations were carried out in other branches of the science of limnography. Many of these observations and the results were published from time to time, as the work proceeded, in scientific journals, while others now appear in print for the first time.

Volume I. consists for the most part of new matter. It includes numerous articles dealing with the general results of the researches from the topographical, geological, physical, chemical, and biological points of view, a comparison of Scottish lakes with lakes in other parts of the world, and various theoretical considerations. These articles have been written chiefly by gentlemen who have taken an active part in the field-work of the Survey. This volume also contains an extensive bibliography of books and special papers referring to lakes.

Volume II. contains the special descriptions of the lakes, the maps of which appear in Volumes III., IV., V., and VI. Throughout the text will be found numerous index-maps, showing the drainage areas of the districts in which the lochs are situated, together with other illustrations.

The bathymetrical maps have all appeared during the past eight years in the *Journal of the Royal Geographical Society* or in an extra publication of the same Society; and some of the maps have also been published in the

Magazine of the Royal Scottish Geographical Society. These maps consist of two series. In the first series (Volumes III. and IV.), the contours of depth in the lakes are shown in shades of blue, and the contours of the height of the surrounding land are shown in brown shades of colour; in the second series (Volumes V. and VI.), the contours of depth are shown in shades of blue, the brown shades on the land being omitted.

In addition to the bathymetrical maps, there are also a few maps showing the surface geology, the rainfall, and other physical features of some of the districts.

These maps have all been prepared and printed by Dr J. G. Bartholomew, and we desire to express our indebtedness to him for the care with which these have been produced, and for his assistance and advice in many directions. We are also indebted to Messrs G. Cornwall & Sons, Aberdeen, for their assistance and advice with regard to the binding of the maps, and to Messrs Neill & Co., Edinburgh, for their advice in connection with the letterpress.

We feel confident that the whole investigation has resulted in very substantial contributions to knowledge. Some of the observations—those regarding the temperature seiche, and the variation of the viscosity of the water with temperature, for example—throw much light on obscure oceanographical problems. Most of the observations could, with advantage, have been carried further, by means of improved instruments and methods suggested during the progress of the work, but it was found necessary to terminate the survey, at least in the meantime, and to review what had been accomplished. We are conscious of many shortcomings.

In conclusion, we tender our best thanks to all who have assisted us in carrying these investigations to a successful conclusion.

JOHN MURRAY.

LAURENCE PULLAR.

CONTENTS

VOLUME I

	PAGE
Titles	i
Dedication	v
Preface, by Sir JOHN MURRAY and Mr LAURENCE PULLAR	vii
Contents of each Volume	ix
Statistical Tables of the Scottish Fresh-water Lochs, I. to VI.	xvii
Index to the Descriptions and Maps of the Scottish Fresh-water Lochs sounded by the Lake Survey	xlvi
Introduction, Methods, Instruments, and various Appendices, by Sir JOHN MURRAY, K.C.B., F.R.S., D.Sc., etc.	1
Seiches and other Oscillations of Lake-surfaces, observed by the Scottish Lake Survey, by Professor GEORGE CHRYSTAL, M.A., Sec. R.S.E., etc.	29
Temperature of Scottish Lakes, by E. M. WEDDERBURN, M.A., LL.B., W.S., F.R.S.E.	91
Chemical Composition of Lake-waters, by W. A. CASPARI, B.Sc., Ph.D., F.I.C.	145
An Epitome of a Comparative Study of the Dominant Phanerogamic and Higher Cryptogamic Flora of Aquatic Habit, in seven Lake Areas in Scotland, by GEORGE WEST	156
Deposits of the Scottish Fresh-water Lochs, by W. A. CASPARI, B.Sc., Ph.D., F.I.C.	261
Biology of the Scottish Lochs, by JAMES MURRAY, F.R.S.E.—	
I. The Biology in relation to Environment	275
II. Census of the Species	313
Some Distinctive Characters in the Fresh-water Plankton from various Islands off the North and West Coasts of Scotland, by JOHN HEWITT, B.A.	335

	PAGE
On the Nature and Origin of Fresh-water Organisms, by WM. A. CUNNINGTON, M.A., Ph.D.	354
Summary of our Knowledge regarding various Limnological Pro- blems, by C. WESENBERG-LUND, Ph.D.	374
The Scottish Lakes in relation to the Geological Features of the Country, by B. N. PEACH, LL.D., F.R.S., etc., and JOHN HORNE, LL.D., F.R.S., etc.	439
Characteristics of Lakes in general, and their Distribution over the Surface of the Globe, by Sir JOHN MURRAY, K.C.B., F.R.S., D.Sc., etc.	514
Bibliography of Limnological Literature, compiled in the Challenger Office by JAMES CHUMLEY	658
Index.	

VOLUME II

Titles	i
Dedication	v
Preface, by Sir JOHN MURRAY and Mr LAURENCE PULLAR	vii
Contents of each Volume	ix
Statistical Tables of the Scottish Fresh-water Lochs, I. to VI.	xvii
Index to the Descriptions and Maps of the Scottish Fresh-water Lochs sounded by the Lake Survey	xlv

PART I

Descriptions of Scottish Fresh-water Lochs, the maps of which, showing
the land-contours in shades of brown and the lake-contours in
shades of blue, are bound in Volumes III. and IV. :—

	PAGE
Lochs of the Forth Basin	1
Lochs of the Tay Basin	53
Lochs of the Inver Basin	148
Lochs of the Roe Basin	156
Lochs of the Kirkaig Basin	159
Lochs of the Polly Basin	168
Lochs of the Garvie Basin	172
Lochs of the Morar Basin	195
Lochs of the Ewe Basin	210
Lochs of the Shiel Basin	241
Lochs of the Ailort Basin	249
Lochs of the nan Uamh Basin	253

CONTENTS

xi

	PAGE
Lochs of the Conon Basin	261
Lochs of the Shin Basin	293
Lochs of the Naver Basin	309
Lochs of the Borgie Basin	316
Lochs of the Kinloch Basin	321
Lochs of the Hope Basin	324
Lochs of the Beauly Basin	334
Lochs of the Lochy Basin	355
Lochs of the Ness Basin	379

PART II

Descriptions of Scottish Fresh-water Lochs, the maps of which, showing only the lake-contours in shades of blue, are bound in Volumes V. and VI. :—

	PAGE
Lochs of the Brora Basin	1
Lochs of the Helmsdale Basin	4
Lochs of the Wick Basin	14
Lochs of the Wester Basin	17
Lochs of the Heilen Basin	17
Lochs of the Dunnet Basin	18
Lochs of the Thurso Basin	19
Lochs of the Forss Basin	20
Lochs of the Laxford Basin	24
Lochs of the Scourie Basin	30
Lochs of the Badcall Basin	32
Lochs of the Duartmore Basin	34
Lochs of the Broom Basin	37
Lochs of the Gruinard Basin	40
Lochs of the Gairloch Basin	49
Lochs of the Torridon Basin	58
Lochs of the Carron Basin	60
Lochs of the Alsh Basin	63
Lochs of the Aline Basin	65
Lochs of the Leven Basin	68
Lochs of the Oban Basin	73
Lochs of the Feochan Basin	74
Lochs of the Seil Basin	77
Lochs of the Melfort Basin	78
Lochs of the Eachaig Basin	87
Lochs of the Doon Basin	91
Lochs of the Girvan Basin	96
Lochs of the Stinchar Basin	98
Lochs of the Ryan Basin	99

	PAGE
Lochs of the Galdenoch Basin	101
Lochs of the Luce Basin	103
Lochs of the Bladenoch Basin	106
Lochs of the Cree Basin	109
Lochs of the Fleet Basin	113
Lochs of the Dee (Kirkcudbright) Basin	114
Lochs of the Urr Basin	123
Lochs of the Nith Basin	126
Lochs of the Annan Basin	129
Lochs of the Tweed Basin	134
Lochs of the Monikie Basin	141
Lochs of the Lunan Basin	143
Lochs of the Dee (Aberdeen) Basin	145
Lochs of the Spey Basin	152
Lochs of the Lossie Basin	162
Lochs of the Findhorn Basin	164
Lochs of the Nairn Basin	167
Reservoirs of the Forth Basin	250
Lochs of the Clyde Basin	262
Lochs of the Etive Basin	270
Lochs of Bute	84
Lochs of Lismore	171
Lochs of Mull	173
Lochs of Benbecula	177
Lochs of North Uist	183
Lochs of Lewis	205
Lochs of Orkney	222
Lochs of Shetland	231

VOLUME III

Titles	i
Dedication	v
Preface, by Sir JOHN MURRAY and Mr LAURENCE PULLAR	vii
Contents of each Volume	ix
Statistical Tables of the Scottish Fresh-water Lochs, I. to VI.	xvii
Index to the Descriptions and Maps of the Scottish Fresh-water Lochs sounded by the Lake Survey	xlv
Maps of the Lochs in the Basins of the Forth, Tay, Inver, Roe, Kirkaig, Polly, Garvie, Morar, and Ewe :—	
Lochs of the Forth Basin	Plates I. to XI.
Lochs of the Tay Basin	Plates XII. to XXXIV.

Lochs of the Inver Basin	Plates XXXV. and XXXVI.
Lochs of the Roe Basin	Plate XXXVII.
Lochs of the Kirkaig Basin	Plate XXXVIII.
Lochs of the Polly Basin	Plate XXXIX.
Lochs of the Garvie Basin	Plates XL. to XLII.
Lochs of the Morar Basin	Plates XLIII. to XLV.
Lochs of the Ewe Basin	Plates XLVI. to LI.

VOLUME IV

	PAGE
Titles	i
Dedication	v
Preface, by Sir JOHN MURRAY and Mr LAURENCE PULLAR	vii
Contents of each Volume	ix
Statistical Tables of the Scottish Fresh-water Lochs, I. to VI.	xvii
Index to the Descriptions and Maps of the Scottish Fresh-water Lochs sounded by the Lake Survey	xl
Maps of the Lochs in the Basins of the Shiel, Ailort, nan Uamh, Conon, Shin, Naver, Borgie, Kinloch, Hope, Beauly, Lochy, and Ness :—	
Lochs of the Shiel Basin	Plates LII. to LIV.
Lochs of the Ailort Basin	Plate LV.
Lochs of the nan Uamh Basin	Plate LVI.
Lochs of the Conon Basin	Plates LVII. to LXIV.
Lochs of the Shin Basin	Plates LXV. to LXX.
Lochs of the Naver Basin	Plates LXXI. to LXXIII.
Lochs of the Borgie Basin	Plates LXXIV. and LXXV.
Lochs of the Kinloch Basin	Plate LXXVI.
Lochs of the Hope Basin	Plate LXXVII.
Lochs of the Beauly Basin	Plates LXXVIII. to LXXXII.
Lochs of the Lochy Basin	Plates LXXXIII. to XC.
Lochs of the Ness Basin	Plates XCI. to CV.

VOLUME V

	PAGE
Titles	i
Dedication	v
Preface, by Sir JOHN MURRAY and Mr LAURENCE PULLAR	vii
Contents of each Volume	ix
Statistical Tables of the Scottish Fresh-water Lochs, I. to VI.	xvii
Index to the Descriptions and Maps of the Scottish Fresh-water Lochs sounded by the Lake Survey	xl

Maps of the Lochs in the Basins of the Brora, Helmsdale, Wick, Wester, Heilen, Dunnet, Thurso, Forss, Laxford, Scourie, Badcall, Duartmore, Broom, Gruinard, Gairloch, Torridon, Carron, Alsh, Aline, Leven, Oban, Feochan, Seil, Melfort, Eachaig, Doon, Girvan, Stinchar, Ryan, Galdenoch, Luce, Bladenoch, Cree, Fleet, Dee (Kirkcudbright), Urr, Nith, Annan, Tweed, Monikie, Lunan, Dee (Aberdeen), Spey, Slains, Lossie, Findhorn, and Nairn; and in the Islands of Bute, Lismore, and Mull:—

Lochs of the Brora Basin	Plate I.
Lochs of the Helmsdale Basin	Plate II.
Lochs of the Wick Basin	Plate III.
Lochs of the Wester Basin	Plate IV.
Lochs of the Heilen and Dunnet Basins	Plate V.
Lochs of the Thurso Basin	Plate VI.
Lochs of the Forss Basin	Plate VII.
Lochs of the Laxford Basin	Plates VIII. to X.
Lochs of the Scourie Basin	Plate XI.
Lochs of the Badcall Basin	Plate XII.
Lochs of the Duartmore Basin	Plate XIII.
Lochs of the Broom Basin	Plates XIV. and XV.
Lochs of the Gruinard Basin	Plates XVI. and XVII.
Lochs of the Gairloch Basin	Plates XVIII. and XIX.
Lochs of the Torridon Basin	Plate XX.
Lochs of the Carron Basin	Plates XXI. and XXII.
Lochs of the Alsh Basin	Plates XXIII. and XXIV.
Lochs of the Aline Basin	Plate XXV.
Lochs of the Leven Basin	Plates XXVI. and XXVII.
Lochs of the Oban and Feochan Basins	Plates XXVIII. and XXIX.
Lochs of the Seil and Melfort Basins	Plates XXX. and XXXI.
Lochs in the Island of Bute	Plate XXXII.
Lochs of the Eachaig Basin	Plate XXXIII.
Lochs of the Doon Basin	Plates XXXIV. to XXXVI.
Lochs of the Girvan and Stinchar Basins	Plate XXXVII.
Lochs of the Ryan Basin	Plate XXXVIII.
Lochs of the Galdenoch and Luce Basins	Plate XXXIX.
Lochs of the Bladenoch Basin	Plates XL. and XLI.
Lochs of the Cree Basin	Plate XLII.
Lochs of the Urr Basin	Plate XLIII.
Lochs of the Dee (Kirkcudbright) Basin	Plates XLIV. and XLV.

Lochs of the Fleet and Nith Basins .	Plate XLVI.
Lochs of the Annan Basin . . .	Plate XLVII.
Lochs of the Tweed Basin . . .	Plates XLVIII. and XLIX.
Lochs of the Monikie Basin . . .	Plate L.
Lochs of the Lunan Basin . . .	Plate LI.
Lochs of the Dee (Aberdeen) Basin .	Plates LII. to LIV.
Lochs of the Slains and Lossie Basins	Plate LV.
Lochs of the Spey Basin . . .	Plates LVI. to LXI.
Lochs of the Findhorn Basin . . .	Plates LXII. and LXIII.
Lochs of the Nairn Basin . . .	Plate LXIV.
Lochs in the Island of Lismore . .	Plate LXXV.
Lochs in the Island of Mull . . .	Plates LXVI. and LXVII.

VOLUME VI

	PAGE
Titles	i
Dedication	v
Preface, by Sir JOHN MURRAY and Mr LAURENCE PULLAR . . .	vii
Contents of each Volume	ix
Statistical Tables of the Scottish Fresh-water Lochs, I. to VI. .	xvii
Index to the Descriptions and Maps of the Scottish Fresh-water Lochs sounded by the Lake Survey	xlvi
Maps of the Lochs in the Islands of Benbecula, North Uist, Lewis, Orkney, and Shetland; and in the Basins of the Etive and Clyde; and of the Reservoirs in the Forth Basin :—	
Lochs in the Island of Benbecula . . .	Plates LXVIII. and LXIX.
Lochs in the Island of North Uist . . .	Plates LXX. to LXXVII.
Lochs in the Island of Lewis	Plates LXXVIII. to LXXXIX.
Lochs in the Orkney Islands	Plates XC. to XCIV.
Lochs in the Shetland Islands	Plates XCV. to CVI.
Reservoirs of the Forth Basin	Plates CVII. to CXVIII.
Lochs of the Etive Basin	Plates CXXII., CXXIII., CXXVI. to CXXXI.
Lochs of the Clyde Basin	Plates CXXIV., CXXV., CXXXII. to CXXXIV.

STATISTICAL TABLES OF THE SCOTTISH FRESH-WATER LOCHS

(Surveyed during the years 1897 to 1909)

DURING the course of the Lake Survey work 562 of the Scottish fresh-water lochs were surveyed. These include all the principal lochs of the country, and a very large number of the smaller and less important ones. As a matter of fact, all lochs were surveyed on which boats could be found at the time the work was being carried out. To have included all the smaller highland and less accessible lochs and tarns would have very greatly increased the expense and the time involved. To transport a boat to many of the remote lochs in the Highlands would have entailed much labour and difficulty, not to speak of the objections of proprietors, keepers, and others, who do not wish to have grouse moors and deer forests disturbed at a time of the year when the lochs are most accessible.

The general results of the survey work are, however, in no way affected by these smaller lochs having been excluded, for a great many lochs have been surveyed in all districts of the country.

The following tables are intended to summarise the results which are given in detail in Volume II. of this Report.

Table I. shows the lakes arranged according to their lengths.

Table II. shows the lakes arranged according to their superficial areas.

Table III. shows the lakes arranged according to their maximum depths.

Table IV. shows the lakes arranged according to their mean depths.

Table V. shows the lakes arranged according to the volume of water in each.

Table VI. shows:—

- (a) The number of lakes surveyed in the various river basins ;
- (b) The number of soundings taken in the lakes of the various river basins ;

- (c) The volume of water in the lakes of the various river basins in millions of cubic feet ;
- (d) The superficial area of the lakes in the various river basins ;
- (e) The extent of the drainage area in the various river basins, together with the ratio of the drainage area to the superficial area of the lakes.

The information in Table VI. is extracted from the tables given in greater detail in the descriptions which will be found in Volume II. of this Report.

From this table it will be seen that 562 lochs have been surveyed, and that the number of soundings recorded on the maps of these lochs is 59,195. The actual number taken exceeds 60,000. The aggregate area of the water-surface is over 340 square miles, and therefore the average number of soundings per square mile of surface is 174.

The aggregate volume of water contained in these 562 lochs is estimated at about 1,015,814 millions of cubic feet, or nearly 7 cubic miles. The area drained by the lochs is about 6669 square miles, or about $19\frac{1}{2}$ times the area of the lochs.

TABLE I

FRESH-WATER LOCHS OF SCOTLAND (SOUNDED BY THE LAKE SURVEY)
ARRANGED ACCORDING TO LENGTH

Loch.	Length. Miles.	Loch.	Length. Miles.
1. Awe (Etive)	25·47	55. Beoraid	3·43
2. Ness	24·23	56. Dùn na Seilcheig	3·41
3. Lomond	22·64	57. Eilt	3·37
4. Shiel	17·40	58. na Meide	3·33
5. Shin	17·22	59. Avich	3·30
6. Tay	14·55	60. Stack	3·27
7. Ericht	14·50	61. Affric	3·20
8. Maree	13·46	62. Ossian	3·20
9. Arkaig	12·00	63. Skinaskink	3·16
10. Morar	11·68	64. Cliff	3·16
11. Lochy	9·78	65. Coir' an Fhearna	3·15
12. Rannoch	9·70	66. Bà (Mull)	3·04
13. Katrine	8·00	67. Obisary	3·03
14. Langavat (Lewis)	7·86	68. Merkland	3·02
15. Laggan	7·04	69. St Mary's	3·02
16. Quoich	6·95	70. nan Cuinne	3·00
17. Fannich	6·92	71. Watten	3·00
18. Earn	6·46	72. Trealaval	2·90
19. Assynt	6·36	73. Cam	2·76
20. Naver	6·18	74. Loyne (East)	2·75
21. Hope	6·13	75. Tummel	2·75
22. Eck	6·02	76. Suainaval	2·68
23. Fionn (Gruinard)	5·76	77. a' Bhraoin	2·66
24. Doon	5·64	78. Beinn a' Mheadhoin	2·64
25. Laidon	5·30	79. nan Eun (N. Uist)	2·63
26. Treig	5·10	80. Fadagaoa	2·60
27. Luichart	5·05	81. Garry (Tay)	2·55
28. Garry (Ness)	4·90	82. Strom	2·54
29. Mhor	4·84	83. Tulla	2·50
30. Harray	4·84	84. Talla	2·47
31. Ken	4·62	85. Fionn (Kirkraig)	2·40
32. Frisa	4·50	86. nan Geireann (Mill)	2·39
33. Scadavay (East)	4·50	87. Calder	2·32
34. Laoghal	4·46	88. Morie	2·30
35. Clunie (Ness)	4·28	89. Ard	2·30
36. Mullardoch	4·16	90. Grunavat	2·26
37. More (Laxford)	4·11	91. Ruthven	2·26
38. Monar	4·10	92. Muick	2·22
39. Veyatie	4·05	93. Langavat (Benbecula)	2·20
40. Glass	4·03	94. Lochindorb	2·18
41. Expansions of River Dee . .	4·02	95. Bà (Tay)	2·15
42. Oich	4·02	96. Bad a' Ghaill	2·13
43. Vennachar	4·00	97. Boardhouse	2·03
44. Lubnaig	4·00	98. Grennoch	2·02
45. Damh (Torridon)	3·93	99. Dhùghaill (Carron)	2·02
46. Lurgain	3·87	100. Skebacleit	2·00
47. Scadavay (West)	3·80	101. Swannay	2·00
48. Stenness	3·79	102. Eilde Mòr	1·98
49. na Sheallag	3·74	103. Migdale	1·92
50. Fada (Ewe)	3·74	104. na Salach Uidhre	1·90
51. Leven	3·65	105. Urigill	1·86
52. Brora	3·53	106. Beannachan	1·85
53. Voil	3·50	107. Arienas	1·85
54. a' Chroisg	3·47	108. Achall	1·83

TABLE I—*continued*

Loch.	Length. Miles.	Loch.	Length. Miles.
109. na h-Earba (West)	1·80	169. Shurrery	1·28
110. Fada (N. Uist)	1·80	170. Harperrig	1·27
111. Woodhall	1·79	171. Buidhe (Fleet)	1·27
112. a' Bhealaich (Gairloch)	1·78	172. na h-Earba (East)	1·27
113. Thom	1·78	173. Hunder	1·26
114. Lyon	1·74	174. Kirbister	1·26
115. Freuchie	1·74	175. Bunacharan	1·26
116. na h-Oidhche	1·73	176. an t-Seilich	1·26
117. Castle Semple	1·72	177. Martnaham	1·26
118. Eye	1·72	178. Achray	1·25
119. an Daimh (Shin)	1·71	179. Rescobie	1·24
120. Baddanloch	1·70	180. Beannach (Inver)	1·24
121. Chon (Forth)	1·70	181. Urrahag	1·24
122. Nell	1·68	182. Loch	1·23
123. Trool	1·68	183. Droma	1·23
124. Heouravay	1·68	184. Dubh (Gruinard)	1·23
125. Leum a' Chlamhain	1·62	185. Muckle Water	1·21
126. Fiodhaig	1·61	186. an Gead	1·21
127. Heilen	1·60	187. Sloy	1·21
128. Olavat	1·60	188. Lowes (Tay)	1·20
129. Fad	1·60	189. Castle (Bladenoch)	1·20
130. Menteith	1·60	190. Inbhir	1·20
131. Ashie	1·60	191. Maberry	1·19
132. a' Bhealaich (Naver)	1·60	192. Dee	1·18
133. a' Bhaid-Luachraich	1·57	193. a' Bharpa	1·18
134. Creagach	1·57	194. Garbhaig	1·18
135. Owskeich	1·56	195. an Duin (Spey)	1·18
136. Gladhouse	1·56	196. Tralaig	1·16
137. an Dithreibh	1·55	197. an Stromore	1·15
138. Scamadale	1·54	198. na Leitreach	1·14
139. an Ruathair	1·54	199. Oban nam Fiadh	1·13
140. Garve	1·54	200. Sgabhain	1·12
141. a' Chlàir (Helmsdale)	1·53	201. Calavie	1·12
142. Fada (Gruinard)	1·52	202. Killin	1·12
143. Mochrum	1·50	203. nam Breac	1·12
144. a' Ghriama	1·50	204. an Eilein (Spey)	1·10
145. Threipmuir	1·50	205. Milton	1·10
146. Girlsta	1·48	206. Meiklie	1·10
147. Finlas	1·46	207. Auchenreoch	1·08
148. Pouлары	1·46	208. Forfar	1·07
149. an Tomain	1·45	209. Crogavat	1·06
150. Caravat	1·45	210. Kinord	1·06
151. Lungard	1·44	211. Benachally	1·05
152. Dilate	1·43	212. a' Bhaillidh	1·04
153. an Dùin (N. Uist)	1·40	213. Turret	1·04
154. Cròcach	1·40	214. More Barvas	1·04
155. Gorm Loch Mòr	1·39	215. Gartmorn	1·04
156. Clair (Ewe)	1·38	216. Insh	1·03
157. Lintrathen	1·38	217. Moy	1·03
158. Black (Ryan)	1·36	218. Borralan	1·03
159. Strandavat	1·36	219. Pattack	1·03
160. a' Chuilinn (Conon)	1·35	220. Morlich	1·02
161. Iubhair	1·35	221. Tingwall	1·02
162. Kernsary	1·35	222. an Staca	1·02
163. Coulin (Ewe)	1·33	223. ie Colla	1·00
164. Kilbirnie	1·32	224. na Craobhaig	1·00
165. Spiggie	1·30	225. Vatandip	1·00
166. Hundland	1·30	226. Gainmheich (South)	1·00
167. Knockie	1·30	227. Wester	1·00
168. Loyne (West)	1·28	228. Drunkie	1·00

TABLE I—*continued*

Loch.	Length. Miles.	Loch.	Length. Miles.
229. Arklet	1'00	289. na Creige Duibhe	0'80
230. Doine	1'00	290. na Moracha	0'80
231. an Lagain	1'00	291. Kindar	0'80
232. Skaill	0'98	292. Builg	0'80
233. Skene (Dee)	0'98	293. Kirk Dam	0'80
234. na Beinne Bàine	0'97	294. Crò Crìosdaig	0'80
235. Bodavat	0'96	295. Eela	0'79
236. Cùil na Síthe	0'96	296. Chaluim	0'78
237. Daimh (Tay)	0'96	297. Skiach	0'78
238. Ailsh	0'95	298. Hempriggs	0'77
239. Cuil Airidh a' Flod	0'94	299. Lochrutton	0'77
240. Alvie	0'94	300. Airidh na Lic	0'76
241. Gryfe	0'94	301. Raoinavat	0'76
242. na Cuaich	0'94	302. Gelly	0'76
243. Con (Tay)	0'94	303. Lundie (Garry)	0'76
244. Dungeon	0'93	304. na Mòine Buige	0'76
245. Skealtar	0'93	305. Araich-Lin	0'75
246. Clousta	0'92	306. an Laig Aird	0'74
247. Dubh (Gairloch)	0'92	307. Davan	0'74
248. Nant	0'90	308. nam Breac Dearga	0'74
249. Tollie	0'90	309. Muckle Lunga	0'74
250. Hermidale	0'90	310. nan Deaspoirt	0'74
251. Huna	0'90	311. Bran	0'74
252. Bradan	0'90	312. Howie	0'74
253. Fitty	0'90	313. a' Ghobhainn	0'73
254. Peppermill	0'90	314. Druim Suardalain	0'73
255. North-house	0'90	315. na Lairige	0'73
256. Ochiltree	0'89	316. Stacsavat	0'72
257. White (Ryan)	0'88	317. an Draine	0'72
258. Ceò-Glas	0'88	318. Skeen (Annan)	0'72
259. Allt an Fhearna	0'88	319. Sgnod	0'72
260. Eigheach	0'88	320. Broom	0'72
261. Achilty	0'87	321. Skerrow	0'70
262. Tankerness	0'86	322. na Bi	0'70
263. More (Thurso)	0'86	323. Eileach Mhic' ille Riabhaich	0'70
264. a' Bhaid Daraich	0'86	324. Tèarnait	0'70
265. Crombie Den	0'86	325. Syre	0'70
266. Lunn dà-Bhrà	0'86	326. Caol na Doire	0'70
267. Drumellie	0'86	327. Long	0'70
268. a' Mhuillin	0'84	328. nan Lann	0'70
269. Vaara	0'84	329. Carlingwark	0'70
270. Achanalt	0'84	330. Benisval	0'70
271. Callater	0'84	331. Bad an Sgalaig	0'69
272. Lowes (Tweed)	0'84	332. Spynie	0'69
273. Oban a' Chlachain	0'84	333. Tartf	0'69
274. Ussie	0'84	334. Tormasad	0'69
275. Lindores	0'84	335. Seil	0'68
276. Scarmclate	0'84	336. Ghuiragarstidh	0'68
277. Truid air Sgithiche	0'84	337. Baile a' Ghobhainn	0'68
278. a' Bhuird	0'84	338. Crunachan	0'68
279. na Moine	0'83	339. Rosebery	0'68
280. Castle (Annan)	0'83	340. Drummond	0'68
281. Braigh Horrisdale	0'82	341. Kennard	0'68
282. Ghuilbinn	0'82	342. Deoravat	0'68
283. na h-Achlaise	0'82	343. Clings	0'68
284. St John's	0'82	344. na h-Airidh Sléibhe	0'68
285. Awe (Inver)	0'82	345. Dornal	0'68
286. Giorra	0'82	346. Bogton	0'66
287. an Tuire	0'81	347. Portmore	0'66
288. Linlithgow	0'80	348. an Eilein (Gairloch)	0'66

TABLE I—*continued*

Loch.	Length. Miles.	Loch.	Length. Miles.
349. a' Bhealaich (Alsh)	0'66	409. Whinyeon	0'56
350. Stormont	0'66	410. a' Chonnachair	0'56
351. Morsgail	0'66	411. an Nostarie	0'56
352. Dibadale	0'66	412. Whitefield	0'56
353. an t-Slagain	0'65	413. na Ceithir Eileana	0'56
354. Ordie	0'64	414. Sròn Smeur	0'56
355. Gleann a' Bhearraidh	0'64	415. Gown (South)	0'55
356. Grass	0'64	416. Moraig	0'55
357. Raonasgail	0'64	417. Monzievaird	0'55
358. Sealbhag	0'64	418. Coire nam Meann	0'54
359. Bosquoy	0'64	419. Kilconquhar	0'54
360. Valtos	0'64	420. na Stainge	0'54
361. Beannach (Gruinard)	0'63	421. a' Mhiotailt	0'54
362. Arthur	0'63	422. Bruadale	0'54
363. Edgelaw	0'62	423. Asta	0'53
364. Bad a' Chrotha	0'62	424. Uanagan	0'52
365. Roer	0'62	425. Burga	0'52
366. Craggie	0'62	426. Allan	0'52
367. na Deighe fo Dheas	0'62	427. an Losgainn Mòr	0'52
368. Allt na h-Airbhe	0'62	428. Kemp	0'52
369. Doire nam Mart	0'62	429. Monk Myre	0'52
370. an Laghair	0'62	430. nan Druimnean	0'52
371. Dochart	0'62	431. Lochinvar	0'52
372. Fiart	0'62	432. Flugarth	0'52
373. an Tachdaidh	0'62	433. a' Buaille	0'52
374. Clunie (Tay)	0'62	434. na Coinnich	0'51
375. Urr	0'62	435. an Leòid	0'50
376. Dochard	0'62	436. an t-Seasgain	0'50
377. Scaslavat	0'62	437. Aithness	0'50
378. a' Chlachain (Lewis)	0'62	438. Balgavies	0'50
379. Black (Etive) (East)	0'62	439. Burntisland	0'50
380. nam Faoileag	0'62	440. Harperleas	0'50
381. Leitir Easaich	0'61	441. Eldrig	0'50
382. a' Choire	0'61	442. Littlester	0'50
383. Harelaw	0'60	443. Kilcheran	0'50
384. an Droighinn	0'60	444. na Doire Daraich	0'50
385. Leodsay	0'60	445. Tarruinn an Eithir	0'50
386. Isbister	0'60	446. na Sreinge	0'50
387. Burriland	0'60	447. Mhic' ille Riabhaich	0'49
388. Sabiston	0'60	448. Hosta	0'49
389. Snarravoe	0'60	449. Breaclaich	0'49
390. Ederline	0'60	450. Peerie	0'48
391. Airidh na Ceardaich	0'60	451. a' Chlachain (Nairn)	0'48
392. Dhomhnuill Bhig	0'60	452. nan Eun (Ness)	0'48
393. an Iasgaich	0'59	453. Monikie (South)	0'48
394. Lochaber	0'59	454. Punds	0'48
395. Derculich	0'59	455. na Craige	0'48
396. Bhradain	0'58	456. a' Ghlinne Dorcha	0'47
397. nan Gabhar	0'58	457. Moor Dam	0'47
398. Phitiùlais	0'58	458. Lundie (Clunie)	0'46
399. Craiglush	0'58	459. Shechernich	0'46
400. Butterstone	0'58	460. Liath	0'46
401. Veiragvat	0'58	461. Essan	0'46
402. Dercloch	0'58	462. Fithie	0'46
403. Soulseat	0'58	463. a' Phearsain	0'46
404. Gown (North)	0'57	464. nan Eun (Tay)	0'45
405. Black (Etive) (West)	0'56	465. a' Vullan	0'45
406. Black (Etive) (Mid)	0'56	466. Rae	0'44
407. White of Myrton	0'56	467. Holl	0'44
408. Dhùgaill (Torridon)	0'56	468. an Dùna	0'44

STATISTICAL TABLES

xxiii

TABLE I—*continued*

Loch.	Length. Miles.	Loch.	Length. Miles.
469. Brow	0·44	517. Brough	0·32
470. Lochnaw	0·44	518. Geal	0·32
471. Dallas	0·43	519. Kilchoan (Upper)	0·32
472. Mill	0·43	520. a' Chaoruinn	0·32
473. Dubh (Ailort)	0·43	521. Sior	0·32
474. Muck	0·42	522. na Garbh-Abhuinn Ard	0·32
475. Clickhimin	0·42	523. Kinghorn	0·31
476. Harrow	0·42	524. a' Chladhaich	0·31
477. Kirk	0·42	525. nan Losganan	0·30
478. Monikie (North)	0·42	526. Hightae Mill	0·30
479. Gamhna	0·42	527. Dubh-Mòr	0·30
480. Lochenbreck	0·42	528. Beag	0·30
481. na h-Ealaidh	0·42	529. Sand	0·29
482. na Claise Fèarna	0·42	530. Duartmore	0·29
483. nan Geireann	0·41	531. Clubbi Shuns	0·29
484. Lure	0·40	532. Hostigates	0·28
485. Sandy	0·40	533. Scoly	0·28
486. nan Garbh Chlachain	0·40	534. nan Rath	0·28
487. Bhac	0·38	535. Black (Tay)	0·28
488. Brouster	0·38	536. Drumlamford	0·28
489. Fleet	0·38	537. nan Àiscot	0·27
490. Hoglinns	0·38	538. na Creige Léithe	0·27
491. Collaster	0·38	539. Cults	0·26
492. na Beiste	0·37	540. Skae	0·26
493. Màma	0·37	541. Cornish	0·26
494. Fyntalloch	0·37	542. Kirriereoch	0·26
495. Auchenchapel	0·37	543. Eion Mhic Alastair	0·25
496. Birka	0·36	544. na Beithe	0·25
497. Aboyne	0·36	545. an Dubh (Lochy)	0·24
498. na Garbh-Abhuinn	0·36	546. an Tairbeirt Stua-dhaich	0·23
499. Hoil	0·36	547. Magillie	0·22
500. Blairs	0·36	548. Tùtach	0·22
501. Gainmheich (North)	0·36	549. Crann	0·22
502. a' Bhainne	0·36	550. Setter	0·22
503. Kilchoan (Lower)	0·36	551. Pitlyal	0·21
504. Tilt	0·35	552. na Gealaich	0·21
505. Anna	0·35	553. Choire na Cloich	0·20
506. Aslaich	0·35	554. Dubh (Forth)	0·20
507. Fingask	0·35	555. Loch on Eilean Subhainn (Maree)	0·18
508. Dubh (Etive)	0·35	556. Dubh (Ness)	0·18
509. Maol a' Choire	0·34	557. na h-Eaglais	0·16
510. Laide	0·34	558. Uaine	0·14
511. White (Tay)	0·34	559. St Margaret's	0·13
512. Duddingston	0·34	560. Dhu (Portsonachan)	0·12
513. Kinellan	0·33	561. Allt na Mult	0·12
514. Fender	0·33	562. Rainbow	0·10
515. Ree	0·32		
516. Buidhe (Tay)	0·32		

TABLE II

FRESH-WATER LOCHS OF SCOTLAND (SOUNDED BY THE LAKE SURVEY)
ARRANGED ACCORDING TO SUPERFICIAL AREA

Loch.	Area. Square Miles.	Loch.	Area. Square Miles.
1. Lomond	27.45	54. nan Cuinne	1.15
2. Ness.	21.78	55. Coir' an Fheàrna	1.15
3. Awe (Etive)	14.85	56. Tulla	1.10
4. Maree	11.03	57. Clunie (Ness)	1.10
5. Morar	10.30	58. Ossian	1.03
6. Tay	10.19	59. Bad a' Ghaill	1.02
7. Shin	8.70	60. Menteith	1.02
8. Shiel	7.56	61. Cam	1.01
9. Rannoch	7.37	62. a' Chroisg	1.00
10. Ericht	7.21	63. Stack	0.99
11. Arkaig	6.24	64. St Mary's	0.99
12. Lochy	5.91	65. Baddanloch	0.99
13. Leven	5.30	66. Tummel	0.98
14. Katrine	4.78	67. Lubnaig	0.96
15. Earn	3.91	68. Ard	0.94
16. Harray	3.78	69. Swannay	0.94
17. Fannich	3.60	70. Suainaval	0.94
18. Fionn (Gruinard)	3.52	71. Veyatie	0.93
19. Langavat (Lewis)	3.45	72. Morie	0.92
20. Assynt	3.10	73. Bà (Tay)	0.92
21. Laggan	2.97	74. Boardhouse	0.89
22. Quoich	2.86	75. Brora	0.88
23. Laoghal	2.55	76. Voil	0.88
24. Stenness	2.46	77. na Meide	0.87
25. Treig	2.41	78. Muick	0.85
26. Hope	2.35	79. Lochindorb	0.84
27. Naver	2.26	80. an Ruathair	0.82
28. Skinaskink	2.09	81. Affric	0.82
29. Doon	2.04	82. Beinn a' Mheadhoin	0.79
30. Dùn na Seilcheig	1.95	83. Urigill	0.78
31. Glass	1.86	84. Oich	0.76
32. Laidon	1.80	85. an Dithreibh	0.74
33. Luichart	1.76	86. Fada (N. Uist)	0.70
34. Garry (Ness)	1.75	87. Merkland	0.69
35. Eck	1.70	88. nan Geireann (Mill)	0.68
36. Frisa	1.69	89. Expansions of River Dee	0.67
37. Mhor	1.69	90. a' Bhraoin	0.66
38. Vennachar	1.61	91. Arienas	0.66
39. More (Laxford)	1.46	92. Eilt	0.66
40. Watten	1.45	93. Owskeich	0.65
41. Fada (Ewe)	1.44	94. Lintrathen	0.62
42. na Sheallag	1.37	95. Garry (Tay)	0.61
43. Ken	1.36	96. Trealaval	0.61
44. Damh (Torridon)	1.33	97. Grunavat	0.60
45. Calder	1.32	98. Gladhouse	0.59
46. Lurgain	1.26	99. Garve	0.59
47. Bà (Mull)	1.21	100. Fiodhaig	0.58
48. Avich	1.21	101. Caravat	0.58
49. Scadavay (West)	1.20	102. Ruthven	0.57
50. Mullardoch	1.18	103. Beoraid	0.55
51. Monar	1.17	104. Leum a' Chlamhain	0.55
52. Obisary	1.17	105. na h-Oidhe	0.54
53. a' Chlàir (Helmsdale)	1.17	106. Freuchie	0.54

STATISTICAL TABLES

xxv

TABLE II—*continued*

Loch.	Area. Square Miles.	Loch.	Area. Square Miles.
107. Achall	0.52	166. Heilen	0.30
108. nan Eun (N. Uist)	0.52	167. Skebacleit	0.30
109. Ashie	0.52	168. na h-Achlaise	0.29
110. Thom	0.52	169. Kinord	0.29
111. Strom	0.52	170. a' Bhaillidh	0.29
112. a' Bhaid-Luachraich	0.51	171. Hunder	0.29
113. Nell	0.50	172. Truid air Sgithiche	0.29
114. Fadagoa	0.48	173. Moy	0.29
115. Talla	0.47	174. Gorm Loch Mòr	0.29
116. Morlich	0.47	175. More (Thurso)	0.28
117. Scadavay (East)	0.46	176. Fad	0.28
118. Creagach	0.46	177. Knockie	0.28
119. Skene (Dee)	0.46	178. Drumellie	0.27
120. Grennoch	0.45	179. Pattack	0.27
121. Insh	0.44	180. an Daimh (Shin)	0.27
122. a' Bhealaich (Gairloch)	0.44	181. Maberry	0.27
123. Dhùghaill (Carron)	0.44	182. Benisval	0.27
124. Chon (Forth)	0.43	183. Clubbi Shuns	0.27
125. Loyne (East)	0.43	184. a' Bhealaich (Naver)	0.27
126. Hundland	0.43	185. Turret	0.26
127. Beannachan	0.42	186. Calavie	0.26
128. na h-Earba (West)	0.41	187. Woodhall	0.26
129. Migdale	0.41	188. an Staca	0.26
130. a' Ghriama	0.40	189. Tollie	0.26
131. Cliff	0.40	190. Benachally	0.25
132. Dee	0.40	191. Cròcach	0.25
133. an t-Seilich	0.39	192. Achanalt	0.25
134. Kilbirnie	0.39	193. Bunacharan	0.25
135. Ailsh	0.38	194. Rescobie	0.25
136. Eilde Mòr	0.38	195. Skaill	0.24
137. na Sàlach Uidhre	0.38	196. Clair (Ewe)	0.24
138. Lyon	0.37	197. na Beinne Bàine	0.24
139. More Barvas	0.37	198. Milton	0.24
140. Castle (Bladenoch)	0.36	199. Ochiltree	0.24
141. Shurrery	0.36	200. an Stromore	0.24
142. Mochrum	0.36	201. Loyne (West)	0.24
143. Harperrig	0.35	202. Fada (Gruinard)	0.23
144. Scamadale	0.35	203. Davan	0.23
145. Grlsta	0.35	204. Ghuilbinn	0.23
146. Kirbister	0.35	205. na h-Earba (East)	0.23
147. Lowes (Tay)	0.34	206. Garbhaig	0.23
148. Lungard	0.34	207. Gelly	0.23
149. Hempriggs	0.34	208. Achilty	0.23
150. Spiggie	0.34	209. White (Ryan)	0.23
151. Arklet	0.33	210. Black (Ryan)	0.23
152. Fionn (Kirkraig)	0.33	211. Tankerness	0.23
153. Eye	0.33	212. Inbhir	0.23
154. Allt an Fhearna	0.33	213. Tralaig	0.23
155. Urrahag	0.33	214. Trool	0.23
156. Castle Semple	0.32	215. Alvie	0.22
157. Achray	0.32	216. Olavat	0.22
158. Dubh (Gruinard)	0.32	217. Drunkie	0.22
159. Meiklie	0.31	218. Gartmorn	0.22
160. Kernsary	0.31	219. Sgamhain	0.22
161. Ussie	0.31	220. Fitty	0.22
162. Scarmclate	0.30	221. Finlas	0.22
163. Castle (Annan)	0.30	222. Dilate	0.22
164. St John's	0.30	223. nam Breac	0.22
165. Threipmuir	0.30	224. Nant	0.22

TABLE II—*continued*

Loch.	Area. Square Miles.	Loch.	Area. Square Miles.
225. Bad an Sgalaig	0.22	284. a' Ghobhainn	0.15
226. Eela	0.22	285. an Tomain	0.15
227. Doine	0.21	286. Dubh (Gairloch)	0.15
228. Kindar	0.21	287. na Moracha	0.15
229. Iubhair	0.21	288. an Drainc	0.15
230. Huna	0.21	289. Chaluim	0.15
231. Gainmheich (South)	0.21	290. Roer	0.15
232. Tariff	0.21	291. Lowes (Tweed)	0.15
233. Clunie (Tay)	0.21	292. Giorra	0.14
234. Strandavat	0.21	293. Peppermill	0.14
235. Vaara	0.21	294. Drummond	0.14
236. Buidhe (Fleet)	0.21	295. Oban nam Fiadh	0.14
237. Killin	0.20	296. an Nostarie	0.14
238. Lochrutton	0.20	297. an Tachdaidh	0.14
239. an Eilein (Spey)	0.20	298. an Eilein (Gairloch)	0.14
240. Skealtar	0.20	299. Braigh Horrisdale	0.14
241. na Craobhaig	0.20	300. na Moine	0.14
242. Muckle Water	0.19	301. Poulary	0.14
243. Coire nam Meann	0.19	302. Dungeon	0.14
244. Langavat (Benbecula)	0.19	303. Clings	0.14
245. an Dùin (N. Uist)	0.19	304. Bodavat	0.14
246. Skerrow	0.19	305. Staccavat	0.14
247. a' Bharpa	0.19	306. Broom	0.13
248. Araich-Lin	0.18	307. Bradan	0.13
249. na Cuaich	0.18	308. Isbister	0.13
250. Ordie	0.18	309. Loch	0.13
251. Gryfe	0.18	310. Heouravay	0.13
252. Coulin (Ewe)	0.18	311. Awe (Inver)	0.13
253. a' Chuilinn (Conon)	0.18	312. Auchenreoch	0.13
254. Droma	0.18	313. Allt na h-Airbhe	0.13
255. Borralan	0.18	314. Crogavat	0.13
256. Martnaham	0.18	315. a' Choire	0.13
257. Beannach (Inver)	0.18	316. ic Colla	0.13
258. Daimh (Tay)	0.17	317. an Laghair	0.13
259. Tearnait	0.17	318. a' Bhuid	0.13
260. Wester	0.17	319. Dochard	0.13
261. an Gead	0.17	320. na Leitreach	0.13
262. Syre	0.17	321. Crò Crìosdaig	0.13
263. Clousta	0.17	322. Kennard	0.12
264. Butterstone	0.17	323. Burga	0.12
265. Sguod	0.17	324. Caol na Doire	0.12
266. a' Bhaid Daraich	0.17	325. Builg	0.12
267. Lindores	0.17	326. Stormont	0.12
268. Lundie (Garry)	0.17	327. Arthur	0.12
269. Dornal	0.17	328. an t-Slagain	0.12
270. Urr	0.17	329. a' Bhealaich (Alsh)	0.12
271. Tingwall	0.17	330. Beannach (Gruinard)	0.12
272. Derculich	0.16	331. Sabiston	0.12
273. an Dùin (Spey)	0.16	332. Druim Suardalain	0.12
274. Long	0.16	333. Deoravat	0.12
275. Forfar	0.16	334. Monikie (South)	0.12
276. Linlithgow	0.16	335. Craiglush	0.11
277. Portmore	0.16	336. Doire nam Mart	0.11
278. Whinyeon	0.16	337. Crunachan	0.11
279. Carlingwark	0.16	338. Callater	0.11
280. a' Mhuilinn	0.16	339. Sealbhag	0.11
281. nam Faioileag	0.16	340. Skeen (Annan)	0.11
282. Skiach	0.15	341. an Dùna	0.11
283. Kilconquhar	0.15	342. na h-Airidh Sléibhe	0.11

STATISTICAL TABLES

xxvii

TABLE II—*continued*

Loch.	Area. Square Miles.	Loch.	Area. Square Miles.
343. Ederline	0·11	402. Veiragvat	0·08
344. an Lagain	0·11	403. Burralland	0·08
345. Lochinvar	0·11	404. Valtos	0·08
346. Kemp	0·11	405. an Droighinn	0·08
347. Soulseat	0·11	406. Rosebery	0·08
348. an Leòid	0·11	407. Balgavies	0·08
349. Raoinavat	0·11	408. Clickhimin	0·07
350. Bosquoy	0·10	409. Dochart	0·07
351. Con (Tay)	0·10	410. Holl	0·07
352. Hosta	0·10	411. Breaclauch	0·07
353. na h-Ealaidh	0·10	412. Burntisland	0·07
354. na Ceithir Eileana	0·10	413. na Lairige	0·07
355. Morsgail	0·10	414. Oban a' Chlachain	0·07
356. Liath	0·10	415. Shechernich	0·07
357. an Laig Aird	0·10	416. na Doire Daraich	0·07
358. Phitiùlais	0·10	417. Sandy	0·07
359. Raonasgail	0·10	418. nan Gabhar	0·07
360. Littlester	0·10	419. Bad a' Chrotha	0·07
361. Bruadale	0·10	420. a' Chlachain (Lewis)	0·07
362. Vatandip	0·10	421. Craggie	0·07
363. Lùnn dà-Bhrà	0·10	422. Whitefield	0·07
364. a' Phearsain	0·10	423. Eldrig	0·07
365. Sloy	0·10	424. Monikie (North)	0·07
366. Cuil Airidh a' Flod	0·10	425. Gown (North)	0·07
367. nan Lann	0·10	426. Lochnaw	0·07
368. Eigheach	0·09	427. Dabadale	0·07
369. Spynie	0·09	428. Fleet	0·07
370. Ghuiragarstidh	0·09	429. Airidh na Lic	0·07
371. nam Breac Dearga	0·09	430. Brow	0·07
372. na Mòine Buige	0·09	431. Dhomhnuill Bhig	0·07
373. Cuil na Sìthe	0·09	432. Howie	0·07
374. a' Chlachain (Nairn)	0·09	433. Hoglinns	0·06
375. Gown (South)	0·09	434. Auchenchapel	0·06
376. Bogton	0·09	435. Dallas	0·06
377. na Sreinge	0·09	436. Monzievaird	0·06
378. Punds	0·09	437. Aboyne	0·06
379. North-house	0·09	438. Hoil	0·06
380. Kirk Dam	0·09	439. Harperleas	0·06
381. nan Deaspoirt	0·09	440. Moraig	0·06
382. Muckle Lunga	0·09	441. Fingask	0·06
383. Aithness	0·09	442. an Iasgaich	0·06
384. na Déighe fo Dheas	0·08	443. nan Eun (Tay)	0·06
385. Sròn Smeur	0·08	444. Tarruinn an Eithir	0·06
386. Hermidale	0·08	445. na Creige Duibhe	0·06
387. na Stainge	0·08	446. a' Chonnachair	0·06
388. a' Bhradain	0·08	447. Mhic' ille Riabhaich	0·06
389. Moor Dam	0·08	448. Laide	0·06
390. Leitir Easaich	0·08	449. Dhùgaill (Torridon)	0·06
391. Lochaber	0·08	450. Flugarth	0·06
392. a' Mhiotailt	0·08	451. Black (Etive) (East)	0·06
393. an Tuirc	0·08	452. Harrow	0·06
394. a' Ghlinne Dorcha	0·08	453. Derclach	0·06
395. Seil	0·08	454. Crombie Den	0·06
396. White of Myrton	0·08	455. Peerie	0·06
397. Ceò-Glas	0·08	456. Airidh na Ceardaich	0·06
398. Leodsay	0·08	457. Gainmheich (North)	0·06
399. Scaslavat	0·08	458. na Bi	0·06
400. Tormasad	0·08	459. nan Druiinnean	0·06
401. Snarravoe	0·08	460. Lochenbreck	0·06

TABLE II—*continued*

Loch.	Area. Square Miles.	Loch.	Area. Square Miles.
461. Black (Etive) (Mid)	0·05	512. Tilt	0·03
462. " " (West)	0·05	513. Allan	0·03
463. Buidhe (Tay)	0·05	514. Maol a' Choire	0·03
464. Kinghorn	0·05	515. Tùtach	0·03
465. Essan	0·05	516. Màma	0·03
466. Kirk	0·05	517. Kirrieroch	0·03
467. Bhac	0·05	518. Brough	0·03
468. Mill	0·05	519. Kilchoan (Lower)	0·03
469. Rae	0·05	520. a' Chaoruinn	0·03
470. nan Garbh Chlachain	0·05	521. Hightae Mill	0·03
471. Dubh (Ailort)	0·05	522. Fithie	0·03
472. na Coinnich	0·05	523. Sior	0·03
473. Eileach Mhic' ille Riabhaich	0·05	524. na Beithe	0·03
474. na Garbh-Abhuinn	0·05	525. a' Buaille	0·03
475. na Claise Fèarna	0·05	526. Cults	0·03
476. Baile a' Ghobhainn	0·05	527. na Garbh-Abhuinn Ard	0·03
477. Asta	0·05	528. Skae	0·03
478. a' Bhainne	0·05	529. Aslaich	0·03
479. Harelaw	0·05	530. Dubh (Etive)	0·03
480. Birka	0·05	531. Hostigates	0·03
481. nan Eun (Ness)	0·05	532. Duddingston	0·03
482. an Losgainn Mòr	0·05	533. Pitlyal	0·02
483. Dubh-Mor	0·05	534. Sand	0·02
484. Gleann a' Bhearraidh	0·05	535. White (Tay)	0·02
485. Fiart	0·05	536. an t-Seasgain	0·02
486. Edgelaw	0·05	537. Dubh (Forth)	0·02
487. Grass	0·05	538. a' Chladaich	0·02
488. Lure	0·05	539. Scoly	0·02
489. na Craige	0·04	540. Crann	0·02
490. Blairs	0·04	541. Duartmore	0·02
491. Fender	0·04	542. Kinellan	0·02
492. Anna	0·04	543. na Gealaich	0·02
493. Monk Myre	0·04	544. Cornish	0·02
494. Eion Mhic Alastair	0·04	545. nan Rath	0·02
495. na Beiste	0·04	546. Setter	0·02
496. nan Geireann	0·04	547. Magillie	0·02
497. Beag	0·04	548. na h' Eaglais	0·02
498. Kilcheran	0·04	549. Black (Tay)	0·01
499. Lundie (Clunie)	0·04	550. nan Ànscot	0·01
500. a' Vullan	0·04	551. Uaine	0·01
501. Gamhna	0·04	552. an Tairbeirt Stua-dhaich	0·01
502. Uanagan	0·04	553. Loch on Eilean Subhainn	0·01
503. Collaster	0·04	554. na Creige Léithe	0·01
504. Drumlamford	0·04	555. an Dubh (Lochy)	0·01
505. Fyntalloch	0·04	556. Rainbow	0·01
506. Kilchoan (Upper)	0·04	557. Dubh (Ness)	0·01
507. Ree	0·04	558. Choire na Cloich	0·01
508. Muck	0·04	559. nan Losganan	0·01
509. Geal	0·04	560. St Margaret's	0·01
510. Browster	0·04	561. Dhu (I'ortsonachan)	0·003
511. Bran	0·04	562. Allt na Mult	0·003

TABLE III

FRESH-WATER LOCHS OF SCOTLAND (SOUNDED BY THE LAKE SURVEY)
ARRANGED ACCORDING TO MAXIMUM DEPTH

Loch.	Max. Depth. Feet.	Loch.	Max. Depth. Feet.
1. Morar	1017	54. Scamadale	145
2. Ness	754	55. Fionn (Gruinard)	144
3. Lomond	623	56. Bà (Mull)	144
4. Lochy	531	57. a' Bhaid-Luachraich	143
5. Erict	512	58. Eck	139
6. Tay	508	59. Ossian	132
7. Katrine	495	60. Lungard	129
8. Rannoch	440	61. Tummel	128
9. Treig	436	62. Laidon	128
10. Shiel	420	63. Veyatie	126
11. Maree	367	64. Clunie (Ness)	123
12. Glass	365	65. Cam	122
13. Arkaig	359	66. na h-Oidheche	121
14. More (Laxford).	316	67. a' Bhaid Daraich	121
15. Awe (Etive)	307	68. Gainmheich (South)	120
16. Earn	287	69. Eilt	119
17. Assynt	282	70. Achilty	119
18. Fannich	282	71. Tralaig	117
19. Quoich	281	72. Arienas	116
20. Morie	270	73. Nell	115
21. Monar	260	74. Dubh-Mòr	114
22. Muick	256	75. na h-Airidh Sléibhe	113
23. Fada (Ewe)	248	76. Garry (Tay)	113
24. Affric	221	77. Bunacharan	113
25. Suainaval	219	78. Veunachar	111
26. na Sheallag	217	79. nan Lann	109
27. Laoghal	217	80. Dhùgaill (Torridon)	108
28. Skinaskink	216	81. Stack	108
29. Garry (Ness)	213	82. Naver	108
30. Damh (Torridon)	206	83. Ard	107
31. Dùn na Seilcheig	205	84. Garve	105
32. Frisa	205	85. an Duin (Spey)	102
33. Mullardoch	197	86. Lyon	100
34. Avich	188	87. an Laghair	100
35. Hope	187	88. Eilde Mòr	100
36. Bad a' Ghaill	180	89. Doon	100
37. Dhùghaill (Carron)	179	90. Insh	100
38. Beannachan	176	91. Voil	98
39. Laggan	174	92. Langavat (Lewis)	98
40. a' Chroisg	168	93. an t-Seilich	98
41. Beinn a' Mheadhoin	167	94. Achray	97
42. Luichart	164	95. Drunkie	97
43. Shin	162	96. Daimh (Tay)	95
44. Beoraid	159	97. Benisval	95
45. an Dithreibh	157	98. Raonasgail	95
46. Lurgain	156	99. Dungeon	94
47. Oich	154	100. a' Mhuilinn	94
48. Dubh (Ailort)	153	101. Garbhaig	93
49. St Mary's	153	102. na Creige Duibhe	93
50. Owskeich	153	103. Clair (Ewe)	93
51. Coir' an Fhearna	151	104. Kernsary	93
52. Obisary	151	105. Nant	92
53. Lubnaig	146	106. a' Bhealaich (Gairloch)	92

TABLE III—*continued*

Loch.	Max. Depth. Feet.	Loch.	Max. Depth. Feet.
107. Gorm Loch Mòr	91	166. an Eilein (Spey)	66
108. Seil	91	167. Brora	66
109. Mhor	91	168. Doine	65
110. Fionn (Kirkaig)	90	169. Iubhair	65
111. Grunavat	90	170. Benachally	64
112. Tarff	89	171. Bad an Sgalaig	64
113. Dubh (Gruinard)	88	172. a' Ghriama	64
114. na Leitreach	88	173. Loch an Eilean Subhainn .	64
115. Baile a' Ghobhainn . . .	88	174. na Meide	63
116. Tollie	86	175. Ken	62
117. Builg	86	176. Freuchie	62
118. Calder	85	177. an Tachdaidh	62
119. na Cuaich	85	178. Raoinavat	61
120. Merkland	85	179. Dibadale	61
121. a' Ghlinne Dorcha	85	180. Tingwall	60
122. Creagach	84	181. Hunder	60
123. Tulla	84	182. a' Choire	60
124. Calavie	84	183. na Moine Buige	60
125. Leven	83	184. Kilcheran	60
126. Scaslavat	82	185. Allt na h-Airbhe	60
127. na h-Earba (West)	81	186. Gainnheich (North) . . .	59
128. Loch	81	187. nan Druimnean	59
129. a' Chlachain (Nairn) . . .	80	188. Lowes (Tweed)	58
130. a' Bhealaich (Naver) . . .	80	189. Lochrutton	58
131. Turret	79	190. Ederline	58
132. an Leòid	79	191. na Beithe	58
133. Fender	78	192. Fiart	58
134. Menteith	77	193. Drumellie	58
135. Edgelaw	77	194. Pattack	58
136. Chon (Forth)	75	195. Aithness	57
137. Knockie	75	196. Ashie	57
138. Eion Mhic Alastair	74	197. Hoglinns	57
139. Phitiùlais	74	198. an Losgainn Mòr	57
140. Girsta	74	199. Clousta	57
141. Caravat	74	200. Fleet	56
142. a' Bhraoin	73	201. nan Deaspoirt	56
143. Talla	73	202. Sealbhag	56
144. Clings	73	203. Fada (Gruinard)	56
145. Sgamhain	72	204. Skiach	55
146. Kennard	72	205. Trool	55
147. Fiodhaig	71	206. an t-Slagain	55
148. Cròcach	71	207. Liath	55
149. nam Breac	71	208. Rosebery	55
150. Kilchoan (Upper)	70	209. Mill	55
151. Leitir Easaich	70	210. an Drainc	55
152. Alvie	70	211. Caol na Doire	55
153. nam Breac Dearga	70	212. Dilate	55
154. Achall	70	213. Lochaber	55
155. Lintrathen	70	214. Crogavat	55
156. Derculich	70	215. Gladhouse	55
157. Clunie (Tay)	69	216. Eela	55
158. a' Mhiotailt	69	217. Lundie (Garry)	54
159. na h-Earba (East)	69	218. Harelaw	54
160. Ordie	69	219. Crombie Den	53
161. Grennoch	68	220. Lowes (Tay)	53
162. Dubh (Gairloch)	68	221. a' Phearsain	53
163. Arklet	67	222. Gown (South)	52
164. Killin	67	223. an Daimh (Shin)	52
165. na Beinne Bàine	67	224. Braigh Horrisdale	51

TABLE III—*continued*

Loch.	Max. Depth. Feet.	Loch.	Max. Depth. Feet.
225. Kemp	51	284. Kindar	41
226. Leum a' Chlamhain	51	285. Gamhna	41
227. an Staca	51	286. Spiggie	41
228. Lochindorb	51	287. White of Myrton	40
229. Moy	50	288. Craggie	40
230. Bran	50	289. Finlas	40
231. Black (Ryan)	50	290. an Dubh (Lochy)	40
232. Inbhir	50	291. Stacsavat	40
233. Arthur	50	292. Urigill	40
234. na Craobhaig	50	293. Monzievaird	39
235. Scadavay (East)	50	294. na Lairige	39
236. nan Eun (Tay)	50	295. Fadagoa	39
237. Giorra	49	296. an Tuirc	39
238. Migdale	49	297. nan Aùscot	39
239. Woodhall	49	298. Howie	39
240. Ghuilbinn	49	299. Burntisland	39
241. Morlich	49	300. Teárnait	39
242. Coulin (Ewe)	49	301. na Claise Fearnà	38
243. Gleann a' Bhearraidh	48	302. White (Ryan)	38
244. Doire nam Mart	48	303. Fad	38
245. an Droighinn	48	304. Beannach (Inver)	38
246. Fingask	48	305. Holl	38
247. Poulary	47	306. Kinghorn	38
248. Bodavat	46	307. a' Bharpa	37
249. Hoil	46	308. Ghiuragarstidh	37
250. Birka	45	309. Scadavay (West)	37
251. Fada (N. Uist)	45	310. Dee	36
252. Meiklie	45	311. Allt an Fhearna	36
253. Kilchoan (Lower)	45	312. Buidhe (Fleet)	36
254. Ree	44	313. Black (Etive) (East)	36
255. a' Bhealaich (Aish)	44	314. Skeen (Annan)	36
256. Mama	44	315. a' Bhuid	36
257. Expansions of River Dee	44	316. Skae	35
258. Craiglush	44	317. Trealaval	35
259. an Tomain	44	318. an Dùin (N. Uist)	35
260. Skebacleit	44	319. na Beiste	35
261. Uanagan	43	320. Loyne (East)	35
262. na Sreinge	43	321. USSie	35
263. a' Chuilinn (Conon)	43	322. an Nostarie	35
264. na h-Eaglais	43	323. Langavat (Benbecula)	34
265. Dochard	42	324. Gryfe	34
266. Ruthven	42	325. an Eilein (Gairloch)	34
267. Urr	42	326. Ochiltree	34
268. Skealtar	42	327. Auchenreoch	34
269. Thom	42	328. na Déighe fo Dheas	34
270. Baddanloch	42	329. ie Colla	34
271. an Laig Aird	42	330. Coire nam Meann	33
272. Souleseat	42	331. Sròn Smeur	33
273. Bhac	42	332. Eileach Mhic' ille Riabhaich	33
274. na Ceithir Eileana	42	333. Skerrow	33
275. Long	42	334. Whinyeon	33
276. Breaclauch	41	335. Urrahag	33
277. Harperleas	41	336. Roer	32
278. Portmore	41	337. White (Tay)	32
279. Bhradain	41	338. a' Chlàir (Helmsdale)	32
280. Heouravay	41	339. Deoravat	32
281. Dubh (Forth)	41	340. Ceò-Glas	32
282. Hermidale	41	341. Hosta	31
283. Hostigates	41	342. Sloy	31

TABLE III—*continued*

Loch.	Max. Depth. Feet.	Loch.	Max. Depth. Feet.
343. Druim Suardalain . . .	31	402. Bad a' Chrotha . . .	23
344. nan Eun (N. Uist) . . .	31	403. a' Buaille . . .	23
345. Morsgail . . .	31	404. Muck . . .	23
346. Balgavies . . .	31	405. Airidh na Ceardaich . . .	22
347. Burga . . .	30	406. an Stomora . . .	22
348. Chalum . . .	30	407. Monikie (North) . . .	22
349. an Gead . . .	30	408. Duartmore . . .	22
350. Bà (Tay) . . .	30	409. nam Faileag . . .	22
351. Callater . . .	30	410. Black (Etive) (West) . . .	22
352. Harperrig . . .	30	411. Crò Crìosdaig . . .	21
353. Punds . . .	30	412. nan Eun (Ness) . . .	21
354. Kilbirnie . . .	30	413. Borralan . . .	21
355. Forfar . . .	29	414. Cliff . . .	21
356. Harrow . . .	29	415. Gartmorn . . .	21
357. Martnaham . . .	29	416. a' Chaoruinn . . .	20
358. Allan . . .	29	417. Leodsay . . .	20
359. an Dùna . . .	29	418. na Moracha . . .	20
360. Snarravoe . . .	29	419. Choire na Cloich . . .	20
361. na Sàlach Uidhre . . .	29	420. na Garbh-Abhuinn . . .	20
362. Beag . . .	29	421. a' Bhaillidh . . .	20
363. Cults . . .	28	422. Muckle Water . . .	20
364. a' Bhainne . . .	28	423. Airidh na Lie . . .	19
365. na h-Achlaise . . .	28	424. Pitlyal . . .	19
366. Eigheach . . .	28	425. Oban a' Chlachain . . .	19
367. nan Cuinne . . .	28	426. Loyne (West) . . .	19
368. Clubbi Shuns . . .	28	427. Essan . . .	18
369. a' Ghobhainn . . .	28	428. Dubh (Ness) . . .	18
370. Black (Etive) (Mid) . . .	27	429. an Lagain . . .	18
371. Valtos . . .	27	430. nan Geireann (Mill) . . .	18
372. nan Geireann . . .	27	431. an t-Seasgain . . .	18
373. Beannach (Gruinard) . . .	27	432. Castle (Annan) . . .	18
374. a' Chonnachair . . .	27	433. Carlingwark . . .	17
375. nan Ràth . . .	27	434. Peppermill . . .	17
376. Anna . . .	27	435. Gown (North) . . .	17
377. a' Vullan . . .	27	436. Stenness . . .	17
378. Linlithgow . . .	27	437. Auchenchapel . . .	17
379. Muckle Lunga . . .	27	438. Crann . . .	17
380. an Ruathair . . .	26	439. Threipmuir . . .	17
381. Aslaich . . .	26	440. Vatandip . . .	17
382. Rainbow . . .	26	441. Swannay . . .	16
383. Monikie (South) . . .	26	442. Rae . . .	16
384. Drumlamford . . .	26	443. Fitty . . .	16
385. na Gealaich . . .	25	444. Droma . . .	16
386. na Coinnich . . .	25	445. Tùtach . . .	16
387. Lùnn dà-Bhrà . . .	25	446. Kinellan . . .	16
388. nan Garbh Chlachain . . .	25	447. an Iasgaich . . .	16
389. Vaara . . .	25	448. Fithie . . .	16
390. Veiragvat . . .	25	449. Lochenbreck . . .	15
391. Kirk . . .	25	450. Milton . . .	15
392. Huna . . .	25	451. Fyntalloch . . .	15
393. Crunachan . . .	25	452. Kirriereoch . . .	15
394. Butterstone . . .	25	453. Moraig . . .	14
395. Lundie (Clunie) . . .	25	454. Whitefield . . .	14
396. Strandavat . . .	25	455. Sgnod . . .	14
397. Ailsh . . .	24	456. Cùil na Sìthe . . .	14
398. an Tairbeirt Stuaighaich . . .	24	457. Harray . . .	14
399. Taruinn an Eithir . . .	23	458. Maberry . . .	14
400. Rescobie . . .	23	459. na Stainge . . .	14
401. Geal . . .	23	460. Magillie . . .	14

STATISTICAL TABLES

xxxiii

TABLE III—*continued*

Loch.	Max. Depth. Feet.	Loch.	Max. Depth. Feet.
461. na Creige Léithe	14	512. Hempriggs	8
462. na Craige	13	513. Dallas	8
463. Hightae Mill	13	514. na h-Ealaidh	8
464. Asta	13	515. na Moine	8
465. North-house	13	516. Flugarth	8
466. Mochrum	13	517. Black (Tay)	7
467. Strom	13	518. More (Thurso)	7
468. Watten	12	519. Dhomhnuill Bhig	7
469. Truid air Sgithiche	12	520. Cornish	7
470. Olavat	12	521. Eye	7
471. Mhic' ille Riabhaich	12	522. Hundland	7
472. Syre	12	523. Shurrery	7
473. Derclach	12	524. nan Losganan	7
474. Kinord	12	525. Araich-Lin	7
475. Monk Myre	12	526. St John's	7
476. Scoly	12	527. Sandy	7
477. Drummond	12	528. Awe (Inver)	7
478. Castle (Bladenoch)	11	529. na Garbh-Abhuinn Ard	7
479. a' Chlachain (Lewis)	11	530. Tankerness	7
480. Brouster	11	531. Lure	7
481. Dochart	11	532. na Bi	6
482. Aboyne	11	533. Moor Dam	6
483. Dornal	10	534. Kileonquhar	6
484. Uaine	10	535. Grass	6
485. Oban nam Fiadh	10	536. Skene (Dee)	6
486. Dhu (Portsonachian)	10	537. Spynie	6
487. Eldrig	10	538. Lochnaw	6
488. Lindores	10	539. Kirbister	6
489. Peerie	10	540. Bruadale	6
490. Dubh (Etive)	10	541. Brow	6
491. Burriland	10	542. Tilt	5
492. Duddingston	10	543. Blairs	5
493. Clickhimin	10	544. Scarmclate	5
494. Tormasad	10	545. Castle Semple	5
495. Lochinvar	10	546. Heilen	5
496. Collaster	10	547. Bosquoy	5
497. Broom	9	548. nan Gabhar	5
498. Boardhouse	9	549. St Margaret's	5
499. na Doire Daraich	9	550. Kirk Dam	5
500. Davan	9	551. Bogton	4
501. Littlester	9	552. Skaill	4
502. a' Chladaich	9	553. Sand	4
503. Con (Tay)	9	554. Brough	4
504. Cuil Airidh a' Flod	9	555. Sior	4
505. Laide	9	556. Stormont	3
506. Gelly	9	557. Allt na Mult	3
507. Achanalt	9	558. Sabiston	3
508. Shechernich	8	559. Wester	3
509. More Barvas	8	560. Isbister	3
510. Maol a' Choire	8	561. Buidhe (Tay)	3
511. Bradan	8	562. Setter	2

TABLE IV

FRESH-WATER LOCHS OF SCOTLAND (SOUNDED BY THE LAKE SURVEY)
ARRANGED ACCORDING TO MEAN DEPTH

Loch.	Mean Depth. Feet.	Loch.	Mean Depth. Feet.
1. Ness	433·02	53. a' Bhaid Daraich	55·60
2. Morar	284·00	54. na h-Oidhche	53·95
3. Lochy	228·95	55. Achilty	51·78
4. Treig	207·37	56. Shin	51·04
5. Katrine	199·19	57. Dubh-Mòr	50·93
6. Tay	199·08	58. Eck	50·16
7. Ericht	189·21	59. Bunacharan	50·11
8. Rannoch	167·46	60. Clunie (Ness)	49·98
9. Glass	159·07	61. Garry (Tay)	49·91
10. Arkaig	152·71	62. Tummel	48·03
11. Earn	137·83	63. Bà (Mull)	47·42
12. Shiel	132·73	64. Eilde Mòr	47·01
13. More (Laxford)	125·83	65. Owskeich	46·90
14. Maree	125·30	66. Lyon	44·87
15. Morie	125·20	67. na h-Airidh Sléibhe	44·43
16. Lomond	121·29	68. Ard	43·86
17. Muick	116·30	69. Garve	43·60
18. Fannich	108·76	70. Lubnaig	42·77
19. Stainaval	108·60	71. Ossian	42·75
20. Awe (Etive)	104·95	72. na Cuaich	42·48
21. Quoich	104·60	73. Vennachar	42·41
22. na Sheallag	103·47	74. Dubh (Gruinard)	42·33
23. Fada (Ewe)	102·20	75. Clair (Ewe)	42·10
24. Assynt	101·10	76. Gainmheich (South)	41·80
25. Avich	98·42	77. Oich	41·78
26. Monar	98·33	78. an t-Seilich	41·30
27. Affric	93·64	79. Tralaig	41·03
28. Dùn na Seilcheig	84·00	80. Veyatie	41·00
29. Garry (Ness)	78·00	81. Voil	40·94
30. Mullardoch	77·52	82. na Leitreach	40·29
31. Frisa	76·40	83. Eion Mhic Alastair	39·73
32. a' Chroisg	73·78	84. Daimh (Tay)	39·12
33. St Mary's	72·93	85. Naver	39·06
34. Beoraid	72·34	86. Baile a' Ghobhainn	38·77
35. Beannachan	70·42	87. Dhùgaill (Torridon)	38·27
36. Scamadale	69·58	88. Kernsary	38·17
37. Laggan	67·68	89. Tulla	38·08
38. Luichart	66·84	90. Calavie	37·91
39. Dhùghaill (Carron)	66·65	91. Càrn	37·70
40. an Dithreibh	65·93	92. Insh	37·31
41. Beinn a' Mheadhoìn	65·36	93. an Laghair	37·23
42. Laoghal	65·21	94. Eilt	37·12
43. Lungard	63·68	95. nan Lann	37·03
44. Dubh (Ailort)	62·70	96. Nell	36·80
45. Bad a' Ghaill	61·90	97. Seil	36·73
46. Hope	61·47	98. a' Bhraoin	36·60
47. Lurgain	60·90	99. Lowes (Tweed)	36·55
48. Skinaskink	60·40	100. Drunkie	36·05
49. Damh (Torridon)	58·91	101. Achray	36·01
50. Còil' an Fhearna	58·79	102. Stack	35·91
51. Fionn (Gruinard)	57·79	103. an Leòid	35·75
52. Arienas	56·60	104. na h-Earba (West)	35·62

STATISTICAL TABLES

xxxv

TABLE IV—*continued*

Loch.	Mean Depth. Feet.	Loch.	Mean Depth. Feet.
105. Garbhaig	35·41	163. Benachally	25·06
106. Laidon	35·19	164. Iubhair	24·96
107. Talla	34·70	165. Langavat (Lewis)	24·79
108. Benisval	34·68	166. Derculich	24·72
109. Scaslavat	34·65	167. Crogavat	24·66
110. a' Mhuilinn	34·15	168. na Mòine Buige	24·62
111. a' Bhaid-Luachraich	34·02	169. Gainmheich (North)	24·50
112. Creagach	33·17	170. nam Breac Dearga	24·43
113. Doine	33·13	171. Knockie	24·40
114. Tollie	33·13	172. Nant	24·31
115. a' Bhealaich (Gairloch)	32·74	173. Gorm Loch Mòr	24·30
116. na Creige Duibhe	32·49	174. Arklet	24·19
117. Raonasgail	32·37	175. Killin	24·15
118. Kennard	32·27	176. Mhor	24·11
119. Turret	31·79	177. Tarff	23·89
120. Fender	31·77	178. Dilate	23·50
121. Dubh (Gairloch)	31·74	179. Lintrathen	23·42
122. Girlsta	31·41	180. Black (Ryan)	23·37
123. a' Bhealaich (Naver)	31·20	181. Ederline	23·15
124. na h-Earba (East)	31·11	182. Phitiùlais	23·15
125. Edgelaw	31·10	183. Fiart	23·13
126. an Duin (Spey)	30·38	184. Caol na Doire	23·04
127. a' Mhiotailt	30·30	185. na h-Eaglais	22·84
128. Allt na h-Airbhe	30·17	186. Fingask	22·83
129. Merkland	30·14	187. Freuchie	22·83
130. a' Chlachain (Nairn)	29·84	188. Harelaw	22·83
131. Loch on Eilean Subhainn	29·70	189. Brora	22·68
132. Kilchoan (Upper)	29·54	190. Dungeon	22·64
133. Chon (Forth)	29·38	191. Liath	22·36
134. Loch	29·22	192. Meiklie	22·10
135. Drumellie	29·18	193. Fleet	21·81
136. Clunie (Tay)	29·12	194. Giorra	21·70
137. Grunavat	28·36	195. nan Eun (Tay)	21·64
138. na Beinne Bàine	28·33	196. Doire nam Mart	21·33
139. a' Ghriama	28·03	197. Ashie	21·26
140. nam Breac	27·94	198. Migdale	21·18
141. Achall	27·83	199. Kilcheran	21·11
142. Dibadale	27·77	200. Ken	21·00
143. Builg	27·75	201. Calder	20·87
144. na Beithe	27·72	202. nan Deaspoint	20·82
145. a' Ghlinne Dorchà	27·65	203. Grennoch	20·82
146. a' Choire	27·55	204. Dubh (Forth)	20·70
147. an Daimh (Shin)	27·17	205. Sealbhag	20·66
148. Alvie	27·02	206. na Meide	20·61
149. Sgamhain	26·77	207. Lochaber	20·57
150. Doon	26·71	208. Raoinavat	20·56
151. Clings	26·55	209. Fionn	20·40
152. Ordie	26·32	210. Lowes (Tay)	20·40
153. Kemp	26·23	211. Kilchoan (Lower)	20·30
154. Hoglinns	26·09	212. Leitir Easaich	19·90
155. an Drainc	25·86	213. Menteith	19·77
156. Fiodhaig	25·79	214. Woodhall	19·67
157. Arthur	25·77	215. Leum a' Chlamhain	19·54
158. Obisary	25·70	216. a' Phearsain	19·44
159. an Eilein (Spey)	25·47	217. Moy	19·31
160. Mill	25·33	218. Thom	19·25
161. Bad an Sgalaig	25·26	219. Hoil	19·09
162. Rosebery	25·20	220. Tingwall	18·88

TABLE IV—*continued*

Loch.	Mean Depth. Feet.	Loch.	Mean Depth. Feet.
221. Aitliness	18'84	279. Eileach Mhic' ille Riabhaich	14'13
222. an Losgainn Mòr	18'65	280. Breaclauch	14'09
223. Trool	18'39	281. White (Ryan)	14'09
224. Coulin (Ewe)	18'29	282. Pattack	14'07
225. Braigh Horrisdale	18'10	283. Expansions of River Dee	13'90
226. Skiach	18'09	284. na Ceithir Eileana	13'81
227. Hunder	18'08	285. White of Myrton	13'70
228. Harperleas	17'88	286. a' Chlàir (Helmsdale)	13'65
229. an Tachdaidh	17'88	287. Monikie (South)	13'47
230. Skeen (Annan)	17'87	288. Vaara	13'44
231. Crombie Den	17'64	289. Black (Etive) (East)	13'39
232. na Sreinge	17'53	290. an Ruathair	13'34
233. Stacsavat	17'43	291. Ghuilbinn	13'32
234. Gryfe	17'35	292. na Claise Fèarna	13'23
235. Baddanloch	17'33	293. Beannach (Inver)	13'20
236. Fada (Gruinard)	17'15	294. an Dùna	13'12
237. Fad	17'13	295. Urigill	13'10
238. Holl	17'04	296. Lochrutton	13'03
239. Cròcach	16'80	297. White (Tay)	12'95
240. Uanagan	16'80	298. Gleann a' Bhearraidh	12'79
241. nan Àisicot	16'79	299. Anna	12'74
242. Portmore	16'79	300. Burga	12'65
243. na Craobhaig	16'63	301. Bran	12'63
244. Eela	16'59	302. Skerrow	12'63
245. Caravat	16'57	303. Bodavat	12'61
246. a' Bhealaich (Alsh)	16'53	304. a' Ghobhainn	12'59
247. Bhac	16'50	305. Monikie (North)	12'58
248. an Tomain	16'47	306. Snarravoe	12'55
249. Gladhouse	16'46	307. Hermidale	12'49
250. an t-Slagain	16'42	308. Hosta	12'47
251. Lundie (Garry)	16'28	309. a' Bharpa	12'43
252. Hostigates	16'26	310. Lochindorb	12'42
253. Tearnait	16'16	311. nan Cuinne	12'38
254. Craiglush	16'13	312. Morsgail	12'33
255. Skealtar	15'90	313. a' Vullan	12'27
256. Gown (South)	15'88	314. Whinyeon	12'22
257. Howie	15'69	315. Urr	12'06
258. nan Druimnean	15'61	316. Callater	11'99
259. an Staca	15'52	317. Burntisland	11'85
260. an Dubh (Lochy)	15'50	318. Dochard	11'84
261. Kinghorn	15'33	319. Birka	11'81
262. Craggie	15'31	320. Beag	11'80
263. Clousta	15'27	321. Buidhe (Fleet)	11'72
264. Skebacleit	15'21	322. Fadagoa	11'70
265. Souleseat	15'19	323. Auchenreoch	11'69
266. an Laig Aird	15'12	324. Harrow	11'61
267. Ree	14'96	325. Coire nam Meann	11'60
268. Leven	14'87	326. Deoravat	11'60
269. Bhradain	14'83	327. Spiggie	11'59
270. an Droighinn	14'78	328. Urrahag	11'49
271. Monzievaird	14'70	329. Forfar	11'43
272. Morlich	14'62	330. an Gead	11'29
273. an Eilein (Gairloch)	14'39	331. Butterstone	11'29
274. Rainbow	14'33	332. Black (Etive) (Mid)	11'27
275. Allt an Fhearna	14'31	333. Ruthven	11'27
276. Mاما	14'29	334. Muckle Water	11'08
277. Dee	14'25	335. na Lairige	10'97
278. Kindar	14'22	336. Harperrig	10'96

STATISTICAL TABLES

xxxvii

TABLE IV—continued

Loch.	Mean Depth. Feet.	Loch.	Mean Depth. Feet.
337. an Nostarie	10·95	395. Peppermill	8·60
338. Aslaich	10·91	396. Castle (Annan)	8·58
339. Drumlamford	10·82	397. nan Geireann	8·47
340. ic Colla	10·77	398. Lunn dà-Bhrà	8·44
341. Gartmorn	10·75	399. Watten	8·42
342. Cliff	10·65	400. Pitlyal	8·32
343. an Tuirc	10·60	401. Ailsh	8·30
344. na Beiste	10·56	402. Auchenchapel	8·26
345. na Déighe fo Dheas	10·54	403. nan Ràth	8·23
346. an Tairbeirt Stuaigh	10·50	404. Huna	8·22
347. Stenness	10·43	405. Langavat (Benbecula)	8·12
348. a' Bhuird	10·42	406. Sloy	8·12
349. Allan	10·40	407. Bà (Tay)	8·10
350. Geal	10·38	408. Whitefield	8·01
351. Loyne (East)	10·32	409. Ussie	7·98
352. Sròn Smeur	10·31	410. Chaluim	7·92
353. Druim Suardalain	10·30	411. Threipmuir	7·90
354. Fada (N. Uist)	10·25	412. Inbhir	7·85
355. a' Chuilinn (Conon)	10·22	413. nan Eun (N. Uist)	7·84
356. Punds	10·20	414. Lundie (Clunie)	7·80
357. Roer	10·16	415. Crunachan	7·79
358. Ceò-Glas	10·14	416. Ochiltree	7·68
359. Rescobie	9·99	417. Lochenbreck	7·61
360. Kirk	9·96	418. a' Bhaillidh	7·60
361. na Gealaich	9·94	419. an Lagain	7·57
362. Long	9·92	420. Linlithgow	7·55
363. nan Eun (Ness)	9·90	421. Fyntaloch	7·48
364. Poulary	9·90	422. na Craige	7·42
365. Vatandip	9·85	423. Chùil na Sìthe	7·42
366. Balgavies	9·76	424. Derclach	7·42
367. Oban a' Chlachain	9·75	425. Fithie	7·42
368. Kilbirnie	9·72	426. Fitty	7·40
369. a' Bhainne	9·69	427. Valtos	7·40
370. Finlas	9·69	428. Leodsay	7·38
371. Martnaham	9·61	429. Heouravay	7·37
372. Borralan	9·60	430. Black (Etive) (West)	7·34
373. na h-Achlaise	9·58	431. Maberry	7·32
374. Gamhna	9·56	432. Hightae Mill	7·31
375. Skae	9·52	433. nan Garbh Chlachain	7·28
376. Choire na Cloich	9·44	434. Kinellan	7·14
377. a' Chaoruinn	9·37	435. Muck	7·12
378. na Moracha	9·26	436. Dubh (Ness)	7·00
379. Swannay	9·22	437. na Creige Léithe	7·00
380. Treaval	9·22	438. Strom	7·00
381. Airidh na Lic	9·21	439. Kirrieroch	6·98
382. Cults	9·16	440. Sguod	6·91
383. Scadavay (West)	9·16	441. Muckle Lunga	6·88
384. Ghiuragarstidh	9·08	442. Gown (North)	6·87
385. Harray	9·02	443. Carlingwark	6·86
386. an Stromore	9·01	444. a' Buaille	6·82
387. a' Chonnachair	8·88	445. Essan	6·82
388. Clubbi Shuns	8·85	446. Crann	6·79
389. Crò Crìosdaig	8·80	447. Mochrum	6·75
390. nam Faioleag	8·69	448. Milton	6·67
391. Veiragvat	8·68	449. North-house	6·60
392. Scadavay (East)	8·67	450. Rae	6·59
393. na Coinnich	8·62	451. Castle (Bladenoch)	6·56
394. Strandavat	8·61	452. na Sàlach Uidhre	6·54

TABLE IV—*continued*

Loch.	Mean Depth. Feet.	Loch.	Mean Depth. Feet.
453. Beannach (Gruinard)	6·45	508. Achanalt	4·50
454. Lochinvar	6·41	509. a' Chladaich	4·50
455. nan Geireann (Mill)	6·37	510. Cuil Airidh a' Flod	4·50
456. Tarruin an Eithir	6·37	511. St John's	4·50
457. Peerie	6·34	512. Bruadale	4·46
458. an Dùin (N. Uist)	6·27	513. Araich-Lin	4·45
459. Droma	6·27	514. Bradan	4·40
460. Eigheach	6·09	515. Shurrery	4·37
461. Bad a' Chrotha	6·08	516. Tankerness	4·35
462. Boardhouse	6·06	517. More Barvas	4·33
463. Aboyne	6·03	518. Hundland	4·32
464. Loyne (West)	5·93	519. Lochnaw	4·32
465. Duartmore	5·90	520. Oban nam Fiadh	4·23
466. Collaster	5·88	521. Olavat	4·20
467. Airidh na Ceardaich	5·86	522. More (Thurso)	4·18
468. Truid air Sgithiche	5·83	523. Kurbister	4·15
469. an t-Seasgain	5·72	524. Eye	4·06
470. Seoly	5·72	525. Shechernich	4·01
471. Eldrig	5·70	526. Davan	3·98
472. Clickhimin	5·60	527. Dhomhnuill Bhig	3·90
473. Tormasad	5·60	528. Lure	3·90
474. Brouster	5·57	529. Kilonquhar	3·90
475. an Iasgaich	5·55	530. Cornish	3·80
476. Moraig	5·54	531. na Doire Daraich	3·60
477. a' Chlachain (Lewis)	5·52	532. Dallas	3·50
478. Syre	5·48	533. nan Losganan	3·50
479. Magillie	5·37	534. Uaine	3·50
480. Dornal	5·36	535. Con (Tay)	3·47
481. Mhic' ille Riabhaich	5·35	536. na Bì	3·30
482. Flugarth	5·23	537. Moor Dam	3·27
483. Hempriggs	5·22	538. na Garbh-Abhuinn Ard	3·02
484. Laide	5·16	539. Grass	2·99
485. Duddingston	5·14	540. Dubh (Etive)	2·76
486. Asta	5·11	541. Spynie	2·71
487. Maol a' Choire	5·10	542. Blairs	2·55
488. na Stainge	5·10	543. Brow	2·50
489. Drummond	5·09	544. Bosquoy	2·50
490. Monk Myre	5·08	545. Castle Semple	2·50
491. Lindores	5·06	546. Heilen	2·50
492. Gelly	5·03	547. nan Gabhar	2·50
493. Kinord	5·03	548. St Margaret's	2·50
494. Dochart	5·02	549. Scarmclate	2·50
495. Broom	5·02	550. Tilt	2·50
496. Dhu (Portsonachan)	5·00	551. Bogton	2·00
497. Kirk Dam	5·00	552. Brough	2·00
498. Tùtach	4·88	553. Sand	2·00
499. Awe (Inver)	4·80	554. Sior	2·00
500. Sandy	4·76	555. Skail	2·00
501. Black (Tay)	4·73	556. Allt na Mult	1·50
502. Skene (Dee)	4·69	557. Buidhe (Tay)	1·50
503. Burriland	4·67	558. Isbister	1·50
504. na h-Ealaidh	4·66	559. Sabiston	1·50
505. na Garbh-Abhuinn	4·65	560. Stormont	1·50
506. na Moine	4·61	561. Wester	1·50
507. Littlester	4·55	562. Setter	1·00

TABLE V

FRESH-WATER LOCHS OF SCOTLAND (SOUNDED BY THE LAKE SURVEY)
ARRANGED ACCORDING TO VOLUME OF WATER

Loch.	Volume in Million Cubic Feet.	Loch.	Volume in Million Cubic Feet.
1. Ness	263,162	53. Doon	1,517
2. Lomond	92,805	54. Beinn a' Mheadhoin	1,435
3. Morar	81,482	55. an Dithreibh	1,366
4. Tay	56,550	56. Tummel	1,317
5. Awe (Etive)	43,451	57. Ossian	1,224
6. Maree	38,539	58. Tulla	1,167
7. Ericht	38,027	59. Beoraid	1,156
8. Lochy	37,726	60. Ard	1,150
9. Rannoch	34,387	61. Lubnaig	1,144
10. Shiel	27,986	62. Mhor	1,134
11. Katrine	27,274	63. Cam	1,063
12. Arkaig	26,573	64. Veyatie	1,062
13. Earn	14,421	65. Arienas	1,035
14. Treig	13,907	66. Voil	1,000
15. Shin	12,380	67. Stack	988
16. Fannich	10,920	68. Harry	951
17. Assynt	8,731	69. Oich	890
18. Quoich	8,345	70. Garry (Tay)	846
19. Glass	8,265	71. Owskeich	846
20. Fionn (Gruinard)	5,667	72. Obisary	837
21. Laggan	5,601	73. Dhùghaill (Carron)	823
22. More (Laxford)	4,928	74. Beannachan	819
23. Laoghal	4,628	75. na h-Oidheche	816
24. Dùn na Seilcheig	4,599	76. Ken	792
25. Fada (Ewe)	4,091	77. Calder	767
26. Hope	4,032	78. Garve	721
27. na Sheallag	3,948	79. Stenness	716
28. Garry (Ness)	3,794	80. Eilt	686
29. Frisa	3,603	81. Scamadale	685
30. Skinaskink	3,518	82. a' Bhraoin	669
31. Avich	3,327	83. Lungard	599
32. Luichart	3,288	84. Merkland	577
33. Monar	3,213	85. Menteith	562
34. Morie	3,201	86. Brora	553
35. Suainaval	2,843	87. Nell	515
36. Muick	2,771	88. na Meide	498
37. Mullardoch	2,553	89. Èilde Mòr	493
38. Naver	2,461	90. a' Bhaid-Luachraich	486
39. Langavat (Lewis)	2,388	91. Baddanloch	479
40. Eck	2,381	92. Grunavat	478
41. Leven	2,195	93. Lyon	461
42. Damh (Torridon)	2,183	94. Insh	454
43. Affric	2,146	95. an t-Seilich	448
44. Lurgain	2,140	96. a' Chlàir (Helmsdale)	446
45. a' Chroisg	2,057	97. Talla	443
46. St Mary's	2,018	98. Creagach	429
47. Vennachar	1,903	99. Fiodhaig	415
48. Coir' an Fhearna	1,886	100. na h-Earba (West)	408
49. Bad a' Ghail	1,768	101. Lintrathen	405
50. Laidon	1,762	102. Achall	401
51. Bà (Mull)	1,602	103. a' Bhealaich (Gairloch)	398
52. Clunie (Ness)	1,533	104. nan Cuinne	396

TABLE V—*continued*

Loch.	Volume in Million Cubic Feet.	Loch.	Volume in Million Cubic Feet.
105. Dubh (Gruinard)	374	162. Lowes (Tweed)	157
106. Chon (Forth)	358	163. Moy	157
107. Freuchie	347	164. Fadagao	156
108. Bunacharan	343	165. Trealaval	156
109. Watten	341	166. Bad an Sgalaig	151
110. Kernsary	333	167. a' Mhuilinn	150
111. Achilty	332	168. Boardhouse	150
112. Achray	321	169. Black (Ryan)	149
113. a' Ghriama	314	170. Cròcach	148
114. Ashie	309	171. Nant	148
115. Girsta	308	172. Iubhair	147
116. Scadavay (West)	306	173. na Leitreach	147
117. an Ruathair	304	174. Hunder	146
118. Leum a' Chlamhain	298	175. Dilate	145
119. Lochindorb	291	176. an Eilein (Spey)	144
120. Clair (Ewe)	287	177. Woodhall	144
121. Urigill	285	178. Killin	137
122. Thom	277	179. Dubh (Gairloch)	136
123. Calavie	276	180. Tarff	136
124. a' Bhaid Daraich	270	181. an Laghair	135
125. Caravat	270	182. an Duin (Spey)	134
126. Gladhouse	269	183. Ordie	133
127. Tralaig	267	184. Allt an Fhearna	132
128. Grennoch	263	185. Fad	132
129. Expansions of River Dee	261	186. na h-Airidh Sléibhe	131
130. Benisval	260	187. Skeacleit	128
131. Gainmheich (South)	246	188. Loyne (East)	123
132. Tollie	244	189. nan Geireann (Mill)	121
133. Migdale	242	190. Clif	118
134. Swannay	242	191. Trool	116
135. a' Bhealaich (Naver)	238	192. an Leòid	114
136. Garbhaig	228	193. nan Eun (N. Uist)	114
137. Turret	222	194. Scadavay (East)	112
138. Arklet	222	195. Spiggie	111
139. Drumellie	222	196. Allt na h-Airbhe	110
140. Drunkie	217	197. an Staca	110
141. na Cuaich	214	198. Fada (Gruinard)	109
142. Bà (Tay)	206	199. an Drainc	108
143. an Daimh (Shin)	205	200. Derculich	108
144. Fada (N. Uist)	199	201. Harperrig	108
145. Doine	196	202. Kennard	108
146. Gorm Loch Mòr	196	203. Pattack	106
147. Knockie	194	204. Kilbirnie	105
148. Lowes (Tay)	194	205. nan Lann	105
149. Meiklie	193	206. Urrahag	105
150. Morlich	192	207. a' Choire	103
151. na h-Earba (East)	191	208. Eela	103
152. Daimh (Tay)	190	209. Loch	103
153. na Beinne Bàine	190	210. Clings	101
154. Fionn (Kirkraig)	186	211. Strom	101
155. Ruthven	180	212. Raonaspail	94
156. Benachally	178	213. Builg	93
157. nam Breac	172	214. na Craobhaig	93
158. Clunie (Tay)	170	215. White (Ryan)	92
159. Sgamhain	165	216. Coulin (Ewe)	90
160. Alvie	163	217. Crogavat	90
161. Dee	157	218. Skealtar	90

TABLE V—*continued*

Loch.	Volume in Million Cubic Feet.	Loch.	Volume in Million Cubic Feet.
219. Ailsh	88	276. Muckle Water	57
220. Dubh (Ailort)	87	277. a' Bhealaich (Ailsh)	56
221. Dungeon	87	278. Maberry	56
222. Gryfe	87	279. Whinyeon	56
223. Tingwall	87	280. Urr	56
224. Ghuilbinn	85	281. an t-Slagain	55
225. Giorra	84	282. Baile a' Ghobhainn	55
226. Arthur	83	283. a' Ghobhainn	54
227. Kindar	83	284. an Gead	54
228. Vaara	80	285. Butterstone	53
229. Seil	79	286. Skeen (Annan)	53
230. a' Chlachain (Nairn)	78	287. a' Phearsain	52
231. Lundie (Garry)	78	288. na Creige Duibhe	52
232. Caol na Doire	77	289. Ochiltree	52
233. Kemp	77	290. Dibadale	51
234. Skiach	77	291. Forfar	51
235. na h-Achlaise	76	292. Hundland	51
236. Portmore	76	293. a' Chuilinn (Conon)	50
237. Teàrnait	75	294. Bodavat	50
238. Lochrutton	73	295. Inbhir	50
239. Scaslavat	73	296. nan Deaspoirt	50
240. an Tachdaidh	72	297. Borralan	49
241. Castle (Annan)	72	298. Craiglush	49
242. Clousta	71	299. Hempriggs	49
243. Ederline	70	300. Strandavat	49
244. na Slalach Uidhre	70	301. Huna	48
245. a' Mhiotailt	69	302. Edgelaw	47
246. an Tomain	69	303. Lochaber	47
247. Rescobie	69	304. Martnaham	47
248. Buidhe (Fleet)	68	305. Soulseat	47
249. Mochrum	68	306. Truid air Sgithiche	47
250. Skerrow	68	307. Aithness	46
251. Ussie	68	308. Fitty	46
252. Beannach (Inver)	67	309. Eion Mhic Alastair	45
253. Doire nam Mart	67	310. Leitir Easaich	45
254. Phitiùlais	67	311. Milton	45
255. a' Bharpa	66	312. More Barvas	45
256. Dubh-Mòr	66	313. an Laig Aird	44
257. Stacsavat	66	314. an Nostarie	44
258. Threipmuir	66	315. Auchenreoch	44
259. Castle (Bladenoch)	65	316. Dochard	44
260. Gartmorn	65	317. Hoglinns	44
261. Raoinavat	65	318. Langavat (Benbecula)	44
262. Dhùgaill (Torridon)	63	319. Burga	43
263. Braigh Horrisdale	62	320. Gaimmheich (North)	43
264. Liath	62	321. Mouikie (South)	43
265. a' Bhaillidh	61	322. na Sreinge	43
266. an Stromore	61	323. Roer	43
267. Sealbhag	61	324. Shurrery	43
268. a' Ghlinne-Dorcha	60	325. an Dùna	41
269. Coire nam Meann	60	326. Fleet	41
270. nam Breac Dearga	60	327. Kinord	41
271. Skene (Dee)	60	328. Kirbister	41
272. na Mòine Buige	59	329. Loyne (West)	40
273. an Eilein (Gairloch)	58	330. na Moracha	39
274. Finlas	58	331. Poulary	39
275. Rosebery	58	332. Callater	38

TABLE V—*continued*

Loch.	Volume in Million Cubic Feet.	Loch.	Volume in Million Cubic Feet.
333. Deoravat	38	390. Monzievaird	24
334. Gown (South)	38	391. na Déighe fo Dheas	24
335. ic Colla	38	392. an Lagain	23
336. na Ceithir Eileana	38	393. Araich-Lin	23
337. nam Faoleag	38	394. Crunachan	23
338. St John's	38	395. Ghuiragarstidh	23
339. a' Bhuird	37	396. Lùnn dà-Bhrà	23
340. Eye	37	397. na Beithe	23
341. Hosta	36	398. na Lairige	23
342. Mill	36	399. Sloy	23
343. Druim Suardalain	35	400. Sròn Smeur	23
344. Morsgail	35	401. Balgavies	22
345. an Dùin (N. Uist)	34	402. Beannach (Gruinard)	22
346. Bhradain	34	403. Bhac	22
347. Fiart	34	404. Burntisland	22
348. Linlithgow	34	405. Castle Semple	22
349. nan Eun (Tay)	34	406. Black (Etive) (East)	21
350. Peppermill	34	407. Heilen	21
351. Chalum	33	408. Scarmclate	21
352. Holl	33	409. Drummond	20
353. an Droighinn	32	410. Kinghorn	20
354. Droma	32	411. na Claise Feàrna	20
355. Fingask	32	412. Oban a' Chlachain	20
356. Gelly	32	413. Veiragvat	20
357. Long	32	414. Airidh na Lie	19
358. More (Thurso)	32	415. Broom	19
359. Sguod	32	416. Chùl na Sìthe	19
360. Achanalt	31	417. Eileach Mhic' ille Riabhaich	19
361. Carlingwark	31	418. Harrow	19
362. Crò Crìosdaig	31	419. Lochinvar	19
363. Crombie Den	31	420. Awe (Inver)	18
364. Fender	31	421. na Moine	18
365. Harperleas	31	422. Uanagan	18
366. Howie	31	423. Black (Etive) (Mid)	17
367. White of Myrton	30	424. Muckle Lunga	17
368. Craggie	30	425. Oban nam Fiadh	17
369. Harelaw	30	426. Ree	17
370. Hermidale	29	427. Whitefield	16
371. Hoil	29	428. Bradan	16
372. Kilchoan (Upper)	29	429. Eigheach	16
373. Tankerness	28	430. Gleann a' Bhearraidh	16
374. an Losgainn Mòr	27	431. Kilchoan (Lower)	16
375. Breaclauch	27	432. Kilconquhar	16
376. Snarravoe	27	433. Leodsay	16
377. Vatandip	27	434. North-house	16
378. Dornal	26	435. Valtos	16
379. Heouravay	26	436. a' Chonnachair	15
380. Kilcheran	26	437. a' Vullan	15
381. Monikie (North)	26	438. Birka	15
382. nan Druimnean	26	439. Kirk	15
383. Olavat	26	440. nan Eun (Ness)	15
384. Punds	26	441. a' Bhainne	14
385. an Tuire	25	442. Gown (North)	14
386. Davan	25	443. Anna	13
387. Syre	25	444. Beag	13
388. Ceò-Glas	24	445. Bran	13
389. Lindores	24	446. Bruadale	13

TABLE V—*continued*

Loch.	Volume in Million Cubic Feet.	Loch.	Volume in Million Cubic Feet.
447. Drumlamford	13	505. na Doire Daraich	7
448. Hostigates	13	506. na Gealaich	7
449. Littlester	13	507. Shechernich	7
450. Lochenbreck	13	508. Spynie	7
451. na h-Ealaidh	13	509. Wester	7
452. Skaill	13	510. a' Buaille	6
453. Auchenchapel	13	511. an Dubh (Lochy)	6
454. Bad a' Chrotha	12	512. Dallas	6
455. Cuil Airidh a' Flod	12	513. Hightae Mill	6
456. Derclach	12	514. na Bi	6
457. Geal	12	515. na Garbh-Abhuinn	6
458. Kirk Dam	12	516. nan Aùscot	6
459. na Coinnich	12	517. Monk Myre	6
460. Tormasad	12	518. Loch on Eilean Subhainn	6
461. a' Chlachain (Lewis)	11	519. Bogton	5
462. Burraland	11	520. Brouster	5
463. Clickhimin	11	521. Brow	5
464. Eldrig	11	522. Isbister	5
465. Màma	11	523. Kinellan	5
466. na Beiste	11	524. Kirioreoch	5
467. na Stainge	11	525. Lure	5
468. nan Garbh Chlachain	11	526. nan Gabhar	5
469. Peerie	11	527. nan Ràth	5
470. Aboyne	10	528. Pitlyal	5
471. Allan	10	529. Sabiston	5
472. Aslaich	10	530. Stormont	5
473. Black (Etive) (West)	10	531. an t-Seasgain	4
474. Con (Tay)	10	532. Crann	4
475. Dochart	10	533. Duddingston	4
476. Essan	10	534. Grass	4
477. Gamhna	10	535. Maol a' Choire	4
478. na h-Eaglais	10	536. Tùtach	4
479. nan Geireann	10	537. Blairs	3
480. Tarruinn an Eithir	10	538. Cornish	3
481. Airidh na Ceardaich	9	539. Duartmore	3
482. an Iasgaich	9	540. Magillie	3
483. Laide	9	541. na Garbh-Abhuinn Ard	3
484. Lochnaw	9	542. Scoly	3
485. Lundie (Clunie)	9	543. a' Chladaich	2
486. Moraig	9	544. an Tairbeirt Stuaighaich	2
487. Muck	9	545. Black (Tay)	2
488. Rae	9	546. Brough	2
489. Sandy	9	547. Buidhe (Tay)	2
490. Flugarth	8	548. Choire na Cloich	2
491. Fyntalloch	8	549. Dubh (Etive)	2
492. Mhic' ille Riabhaich	8	550. Dubh (Ness)	2
493. na Craige	8	551. na Creige Leithe	2
494. Skae	8	552. Rainbow	2
495. White (Tay)	8	553. Sior	2
496. a' Chaoruinn	7	554. Tilt	2
497. Asta	7	555. nan Losganan	1
498. Bosquoy	7	556. Sand	1
499. Clubbi Shuns	7	557. Uaine	0·7
500. Collaster	7	558. Dubh (Forth)	0·6
501. Cults	7	559. Setter	0·6
502. Dhomhnuill Bhig	7	560. Dhu (Portsonachan)	0·5
503. Fithie	7	561. St Margaret's	0·4
504. Moor Dam	7	562. Allt na Mult	0·1

TABLE VI

FRESH-WATER LOCHS OF SCOTLAND (SOUNDED BY THE LAKE SURVEY)
SHOWING SUMMARY OF PHYSICAL RESULTS

Basins.	Number of Lochs.	Number of Sound- ings.	Volume in Million Cubic Feet.	Area of Lochs in Square Miles.	Drainage Area.	
					Total in Square Miles.	Ratio to Area of Lochs.
Forth	13	3,825	36,543	17'02	227'66	13'38
Tay	59	6,851	151,353	39'81	1099'52	27'62
Inver, Roe, Kirkaig, Polly, Garvie	21	2,540	20,355	12'64	150'44	11'9
Morar	3	1,284	82,686	10'99	65'63	6'0
Ewe	14	2,473	44,530	14'80	185'51	12'5
Shiel, Ailort, nan Uamh .	6	1,191	28,967	8'58	99'97	11'65
Conon	16	2,188	29,850	11'65	366'33	31'5
Shin	11	1,564	14,538	12'11	239'69	19'8
Naver, Borgie, Kinloch, Hope	11	1,409	15,615	11'06	239'46	21'7
Beaully	13	841	11,227	5'76	215'26	37'4
Lochy	12	2,570	85,855	19'88	293'42	14'8
Ness	33	4,385	280,923	34'25	689'14	20'1
Brora, Helmsdale . . .	11	700	2,756	6'68	202'89	30'4
Wick, Wester, Heilen, Dunnet, Thurso, Forss	9	681	1,319	4'82	168'25	34'9
Laxford, Scourie, Badcall, Duartmore	10	994	6,679	3'35	59'20	17'7
Broom, Gruinard . . .	11	1,141	11,312	7'10	111'50	15'7
Gairloch, Torridon, Carron	12	1,098	4,921	3'90	98'46	25'2
Alsh, Aline, Leven . .	10	570	2,067	2'51	85'25	33'9
Oban, Feochan, Seil, Mel- fort	13	855	1,328	1'66	34'03	20'5
Bute, Eachaig	3	372	2,525	2'07	44'89	21'7
Doon, Girvan, Stinchar, Ryan, Galdenoch . . .	13	1,028	1,935	3'40	75'16	22'1
Luce, Bladenoch, Cree .	15	594	427	2'12	35'43	16'7
Fleet, Dee	13	954	1,951	4'02	298'89	74'4
Urr, Nith, Annan . . .	14	599	652	1'79	24'77	13'7
Tweed, Monikie, Lunan, Dee, Slains	16	879	5,762	4'24	121'19	28'6
Spey	13	663	2,053	2'63	350'50	133'3
Lossie, Findhorn, Nairn .	10	655	5,179	3'50	42'41	12'1
Lismore, Mull, Benbecula	11	728	5,475	3'75	35'54	9'5
North Uist	40	3,751	3,026	8'66	45'29	5'2
Lewis	30	2,896	7,409	9'64	151'98	15'8
Orkney	14	932	2,321	9'98	90'36	9'1
Shetland	31	1,707	1,416	5'36	51'89	9'7
Forth (Reservoirs) . . .	20	1,065	998	3'07	43'69	14'2
Etive	21	2,619	48,451	18'19	307'55	16'9
Clyde	7	2,487	93,331	29'00	314'40	10'8
Tay, Linne	3	106	79	0'23	3'51	15'3
	562	59,195	1,015,814 = 6'9 cubic miles	340'22	6669'06	19'6

INDEX TO THE DESCRIPTIONS AND MAPS OF THE SCOTTISH FRESH-WATER LOCHS ¹ SOUNDED BY THE LAKE SURVEY

[The descriptions are bound in Vol. II., the maps in Vols. III., IV., V., and VI.]

Aboyne,	Vol. II.	Part II., p. 148 ;	Vol. V.	Plate LII.
Achall,	„ II.	„ II., p. 39 ;	„ V.	„ XV.
Achanalt,	„ II.	„ I., p. 267 ;	„ IV.	„ LVIII.
Achilty,	„ II.	„ I., p. 275 ;	„ IV.	„ LXI.
Achlaise, na h-	„ II.	„ I., p. 61 ;	„ III.	„ XVI.
Achray,	„ II.	„ I., p. 5 ;	„ III.	„ V.
Affric,	„ II.	„ I., p. 336 ;	„ IV.	„ LXXVIII.
Ailsh,	„ II.	„ I., p. 301 ;	„ IV.	„ LXIX.
Airidh na Cear- daich,	„ II.	„ II., p. 210 ;	„ VI.	„ LXXX.
Airidh na Lic,	„ II.	„ II., p. 211 ;	„ VI.	„ LXXXII.
Airidh Sléibhe, na h-	„ II.	„ II., p. 32 ;	„ V.	„ XII.
Aithness,	„ II.	„ II., p. 238 ;	„ VI.	„ C.
Allan,	„ II.	„ II., p. 165 ;	„ V.	„ LXII.
Allt an Fheàrna,	„ II.	„ II., p. 11 ;	„ V.	„ II.
Allt na h-Airbhe,	„ II.	„ II., p. 34 ;	„ V.	„ XIII.
Allt na Mult,	„ II.	„ II., p. 278 ;	„ VI.	„ CXXIII.
Alvie,	„ II.	„ II., p. 157 ;	„ V.	„ LIX.
Anna,	„ II.	„ II., p. 64 ;	„ V.	„ XXXIII.
Ard,	„ II.	„ I., p. 15 ;	„ III.	„ IX.
Arich-Lin,	„ II.	„ II., p. 7 ;	„ V.	„ II.
Arenas,	„ II.	„ II., p. 66 ;	„ V.	„ XXV.
Arkaig,	„ II.	„ I., p. 359 ;	„ IV.	„ LXXXIV.
Arklet,	„ II.	„ I., p. 5 ;	„ III.	„ IV.
Arthur,	„ II.	„ II., p. 125 ;	„ V.	„ XLIII.
Ashie,	„ II.	„ I., p. 412 ;	„ IV.	„ XCII.
Aslaich,	„ II.	„ I., p. 401 ;	„ IV.	„ CI.
Assynt,	„ II.	„ I., p. 148 ;	„ III.	„ XXXV.
Asta,	„ II.	„ II., p. 244 ;	„ VI.	„ CII.
Auchen Chapel,	„ II.	„ I., p. 122 ;	„ III.	„ XXXIII.
Auchenreoch,	„ II.	„ II., p. 124 ;	„ V.	„ XLIII.
Aùscot, nan	„ II.	„ II., p. 178 ;	„ VI.	„ LXVIII.
Avich,	„ II.	„ II., p. 276 ;	„ VI.	„ CXXII.

¹ The spelling of the names of the lochs is uniform with that used in the 6-inch Ordnance Survey maps.

Awe (Etive basin),	Vol. II. Part II., p. 270 ;	Vol. VI. Plates CXXII. and CXXIII.
Awe (Inver basin),	„ II. „ I., p. 152 ;	„ III. Plate XXXVI.
Bà (Mull),	„ II. „ II., p. 175 ;	„ V. „ LXVI.
Bà (Tay basin),	„ II. „ I., p. 62 ;	„ III. „ XVI.
Bad a' Chròtha,	„ II. „ II., p. 57 ;	„ V. „ XVIII.
Bad a' Ghaill,	„ II. „ I., p. 17 ;	„ III. „ XLI.
Bad an Sgalaig,	„ II. „ II., p. 53 ;	„ V. „ XVIII.
Baddanloch,	„ II. „ II., p. 10 ;	„ V. „ II.
Baile a' Gho-bhainn,	„ II. „ II., p. 171 ;	„ V. „ LXV.
Balgavies,	„ II. „ II., p. 144 ;	„ V. „ LI.
Beag,	„ II. „ I., p. 394 ;	„ IV. „ XCIX.
Beannach (Gruinard basin),	„ II. „ II., p. 44 ;	„ V. „ XVII.
Beannach (Inver basin),	„ II. „ I., p. 153 ;	„ III. „ XXXVI.
Beannachan,	„ II. „ I., p. 273 ;	„ IV. „ LVIII.
Beinn a' Mheadhoin,	„ II. „ I., p. 338 ;	„ IV. „ LXXIX.
Beinne Bàine, na	„ II. „ I., p. 340 ;	„ IV. „ LXXXII.
Beiste, na	„ II. „ II., p. 46 ;	„ V. „ XVII.
Beithe, na	„ II. „ II., p. 279 ;	„ VI. „ CXXXI.
Benachally,	„ II. „ I., p. 121 ;	„ III. „ XXXIII.
Benisval,	„ II. „ II., p. 218 ;	„ VI. „ LXXXIX.
Beoraid,	„ II. „ I., p. 206 ;	„ III. „ XLIV.
Bhac,	„ II. „ I., p. 94 ;	„ III. „ XXVII.
Bhaid Daraich, a'	„ II. „ II., p. 30 ;	„ V. „ XI.
Bhaid - Luachraich, a'	„ II. „ I., p. 228 ;	„ III. „ L.
Bhaillidh, a'	„ II. „ II., p. 68 ;	„ V. „ XXVI.
Bhainne, a'	„ II. „ I., p. 391 ;	„ IV. „ XCVI.
Bharpa, a'	„ II. „ II., p. 200 ;	„ VI. „ LXXI.
Bhealaich, a' (Alsh basin),	„ II. „ II., p. 63 ;	„ V. „ XXIV.
Bhealaich, a' (Gairloch basin),	„ II. „ II., p. 54 ;	„ V. „ XIX.
Bhealaich, a' (Naver basin),	„ II. „ I., p. 312 ;	„ IV. „ LXXIII.
Bhradain,	„ II. „ II., p. 156 ;	„ V. „ LVIII.
Bhraoin, a'	„ II. „ II., p. 38 ;	„ V. „ XIV.
Bhuird, a'	„ II. „ II., p. 186 ;	„ VI. „ LXX.
Bi, na	„ II. „ II., p. 275 ;	„ VI. „ CXXVI.
Birka,	„ II. „ II., p. 236 ;	„ VI. „ XCVIII.
Black (Etive basin),	„ II. „ II., p. 279 ;	„ VI. „ CXXX.

Black (Ryan basin),	Vol. II. Part II., p. 100 ;	Vol. V. Plate XXXVIII.
Black (Tay basin),	„ II. „ I., p. 109 ;	„ III. „ XXX.
Blairs,	„ II. „ II., p. 166 ;	„ V. „ LXII.
Boardhouse,	„ II. „ II., p. 227 ;	„ VI. „ XCH.
Bodavat,	„ II. „ II., p. 219 ;	„ VI. „ LXXXIX.
Bogton,	„ II. „ II., p. 94 ;	„ V. „ XXXVI.
Borralan,	„ II. „ I., p. 160 ;	„ III. „ XXXVI.
Bosquoy,	„ II. „ II., p. 225 ;	„ VI. „ XC.
Bradan,	„ II. „ II., p. 97 ;	„ V. „ XXXVII.
Braigh Horrisdale,	„ II. „ II., p. 56 ;	„ V. „ XVIII.
Bran,	„ II. „ I., p. 410 ;	„ IV. „ XCI.
Breac, nam	„ II. „ II., p. 29 ;	„ V. „ X.
Breac Dearga, nam	„ II. „ I., p. 399 ;	„ IV. „ XCI.
Breaclauch,	„ II. „ I., p. 90 ;	„ III. „ XXVII.
Broom,	„ II. „ I., p. 89 ;	„ III. „ XXVII.
Brora,	„ II. „ II., p. 1 ;	„ V. „ I.
Brough,	„ II. „ II., p. 245 ;	„ VI. „ XCV.
Brouster,	„ II. „ II., p. 240 ;	„ VI. „ CI.
Brow,	„ II. „ II., p. 244 ;	„ VI. „ CIV.
Bruadale,	„ II. „ II., p. 212 ;	„ VI. „ LXXXIII.
Buaille, a'	„ II. „ II., p. 200 ;	„ VI. „ LXX.
Buidhe (Fleet basin),	„ II. „ I., p. 304 ;	„ IV. „ LXX.
Buidhe (Tay Basin),	„ II. „ I., p. 60 ;	„ III. „ XVI.
Builg,	„ II. „ II., p. 159 ;	„ V. „ LXI.
Bunacharan,	„ II. „ I., p. 348 ;	„ IV. „ LXXXII.
Burga,	„ II. „ II., p. 241 ;	„ VI. „ CI.
Burntisland,	„ II. „ II., p. 255 ;	„ VI. „ CXVI.
Burraland,	„ II. „ II., p. 234 ;	„ VI. „ XCVII.
Butterstone,	„ II. „ I., p. 102 ;	„ III. „ XXIX.
Calavie,	„ II. „ I., p. 344 ;	„ IV. „ LXXXII.
Calder,	„ II. „ II., p. 21 ;	„ V. „ VII.
Callater,	„ II. „ II., p. 146 ;	„ V. „ LIH.
Càm,	„ II. „ I., p. 161 ;	„ III. „ XXXVIII.
Caol na Doire,	„ II. „ II., p. 154 ;	„ V. „ LVI.
Caravat,	„ II. „ II., p. 196 ;	„ VI. „ LXXV.
Carlingwark,	„ II. „ II., p. 120 ;	„ V. „ XLIV.
Castle (Annan basin),	„ II. „ II., p. 131 ;	„ V. „ XLVII.
Castle (Bladenoch basin),	„ II. „ II., p. 107 ;	„ V. „ XLI.
Castle Semple,	„ II. „ II., p. 267 ;	„ VI. „ CXXXIII.
Ceithir-Eileana, na	„ II. „ II., p. 199 ;	„ VI. „ LXXV.

xlviij THE FRESH-WATER LOCHS OF SCOTLAND

Ceò-Glas,	Vol. II. Part II., p. 167 ;	Vol. V. Plate LXIV.
Chaluim,	„ II. „ I., p. 321 ;	„ IV. „ LXXVI.
Chaoruinn, a'	„ II. „ II., p. 80 ;	„ V. „ XXXI.
Chlachain, a'		
(Lewis),	„ II. „ II., p. 211 ;	„ VI. „ LXXXI.
Chlachain, a'		
(Nairn basin),	„ II. „ II., p. 169 ;	„ V. „ LXIV.
Chladaich, a'	„ II. „ II., p. 195 ;	„ VI. „ LXXV.
Chlàir, a' (Helms-		
dale basin),	„ II. „ II., p. 9 ;	„ V. „ II.
Choire, a'	„ II. „ I., p. 410 ;	„ IV. „ CV.
Choire na		
Cloich,	„ II. „ II., p. 278 ;	„ VI. „ CXXIII.
Chon (Forth		
basin),	„ II. „ I., p. 13 ;	„ III. „ VIII.
Chonnachair, a'	„ II. „ II., p. 200 ;	„ VI. „ LXXVII.
Chroisg, a'	„ II. „ I., p. 263 ;	„ IV. „ LVII.
Chuilinn, a'		
(Conon basin),	„ II. „ I., p. 267 ;	„ IV. „ LVIII.
Clair (Ewe		
basin),	„ II. „ I., p. 222 ;	„ III. „ XLIX.
Claise Fèarna, na	„ II. „ II., p. 28 ;	„ V. „ X.
Clickhimin,	„ II. „ II., p. 234 ;	„ VI. „ XCV.
Cliff,	„ II. „ II., p. 246 ;	„ VI. „ CVI.
Clings,	„ II. „ II., p. 239 ;	„ VI. „ C.
Clousta,	„ II. „ II., p. 238 ;	„ VI. „ C.
Clubbi Shuns,	„ II. „ II., p. 235 ;	„ VI. „ XCVIII.
Clunie (Ness		
basin),	„ II. „ I., p. 395 ;	„ IV. „ XCIX.
Clunie (Tay		
basin),	„ II. „ I., p. 103 ;	„ III. „ XXX.
Coinnich, na	„ II. „ II., p. 199 ;	„ VI. „ LXXV.
Coir' an Fhearna,	„ II. „ I., p. 313 ;	„ IV. „ LXXIII.
Coire nam		
Meann,	„ II. „ II., p. 5 ;	„ V. „ II.
Collaster	„ II. „ II., p. 242 ;	„ VI. „ C.
Con (Tay basin),	„ II. „ I., p. 95 ;	„ III. „ XXVIII.
Cornish,	„ II. „ II., p. 96 ;	„ V. „ XXXVII.
Coulin (Ewe		
basin),	„ II. „ I., p. 223 ;	„ III. „ XLIX.
Craggie,	„ II. „ I., p. 302 ;	„ IV. „ LXIX.
Craige, na	„ II. „ I., p. 86 ;	„ III. „ XXVI.
Craiglush,	„ II. „ I., p. 100 ;	„ III. „ XXIX.
Crann,	„ II. „ I., p. 263 ;	„ IV. „ LVII.
Craobhaig, na	„ II. „ II., p. 217 ;	„ VI. „ LXXXIX.
Creagach,	„ II. „ I., p. 319 ;	„ IV. „ LXXV.
Creige Duibhe, na	„ II. „ I., p. 256 ;	„ IV. „ LVI.
Creige Léithe, na	„ II. „ II., p. 193 ;	„ VI. „ LXXV.
Cròcach,	„ II. „ I., p. 156 ;	„ III. „ XXXVII.
Crò Criosdaig,	„ II. „ II., p. 218 ;	„ VI. „ LXXXIX.

Crogavat,	Vol. II. Part II., p. 194 ;	Vol. VI. Plate LXXXVI.
Crombie Den,	„ II. „ II., p. 142 ;	„ V. „ I.
Crunachan,	„ II. „ II., p. 154 ;	„ V. „ LVI.
Cuaich, na	„ II. „ II., p. 155 ;	„ V. „ LVII.
Cuil Airidh a'		
Flod,	„ II. „ II., p. 210 ;	„ VI. „ LXXX.
Cuil na Síthe,	„ II. „ I., p. 316 ;	„ IV. „ LXXXIV.
Cuinne, nan	„ II. „ II., p. 8 ;	„ V. „ II.
Cults,	„ II. „ II., p. 104 ;	„ V. „ XXXIX.
Daimh (Tay basin),	„ II. „ I., p. 92 ;	„ III. „ XXVII.
Daimh, an (Shin basin),	„ II. „ I., p. 302 ;	„ IV. „ LXIX.
Dallas,	„ II. „ II., p. 165 ;	„ V. „ LXII.
Damh (Torridon basin),	„ II. „ II., p. 58 ;	„ V. „ XX.
Davan,	„ II. „ II., p. 148 ;	„ V. „ LIV.
Deaspoirt, nan	„ II. „ II., p. 210 ;	„ VI. „ LXXX.
Dee,	„ II. „ II., p. 114 ;	„ V. „ XLIV.
Dee (Expansions of River),	„ II. „ II., p. 119 ;	„ V. „ XLV.
Déighe fo Dheas, na	„ II. „ II., p. 179 ;	„ VI. „ LXVIII.
Deoravat,	„ II. „ II., p. 186 ;	„ VI. „ LXX.
Dercloch,	„ II. „ II., p. 93 ;	„ V. „ XXXV.
Derculich,	„ II. „ I., p. 83 ;	„ III. „ XXVI.
Dhomhnuill Bhig,	„ II. „ II., p. 210 ;	„ V. „ LXXX.
Dhu (Portso-nachan Hill),	„ II. „ II., p. 278 ;	„ VI. „ CXXIII.
Dhùgail (Torridon basin),	„ II. „ II., p. 58 ;	„ V. „ XX.
Dhùghaill (Car-ron basin),	„ II. „ II., p. 60 ;	„ V. „ XXII.
Dibadale,	„ II. „ II., p. 217 ;	„ VI. „ LXXXVII.
Dilate,	„ II. „ I., p. 247 ;	„ IV. „ LIV.
Dithreibh, an	„ II. „ I., p. 322 ;	„ IV. „ LXXVI.
Dochard,	„ II. „ II., p. 274 ;	„ VI. „ CXXVII.
Dochart,	„ II. „ I., p. 74 ;	„ III. „ XX.
Doine,	„ II. „ I., p. 9 ;	„ III. „ VII.
Doire Daraich, na	„ II. „ I., p. 154 ;	„ III. „ XXXVI.
Doire nam Mart,	„ II. „ II., p. 66 ;	„ V. „ XXV.
Doon,	„ II. „ II., p. 91 ;	„ V. „ XXXIV.
Dornal,	„ II. „ II., p. 109 ;	„ V. „ XLII.
Drainc, an	„ II. „ I., p. 231 ;	„ III. „ I.
Droighinn, an	„ II. „ II., p. 277 ;	„ VI. „ CXXIII.
Droma,	„ II. „ II., p. 38 ;	„ V. „ XV.
Druimnean, nan	„ II. „ II., p. 80 ;	„ V. „ XXXI.

Druim Suarda-lain,	Vol. II. Part I., p. 153 ;	Vol. III. Plate XXXVI.
Drumellie,	„ II. „ I., p. 105 ;	„ III. „ XXX.
Drumlamford,	„ II. „ II., p. 98 ;	„ V. „ XXXVII.
Drummond,	„ II. „ I., p. 119 ;	„ III. „ XXXII.
Drunkie,	„ II. „ I., p. 8 ;	„ III. „ V.
Duartmore,	„ II. „ II., p. 35 ;	„ V. „ XIII.
Dubh (Etive basin),	„ II. „ II., p. 273 ;	„ VI. „ CXXVI.
Dubh (Forth basin),	„ II. „ I., p. 14 ;	„ III. „ VIII.
Dubh (Gairloch basin),	„ II. „ II., p. 52 ;	„ V. „ XVIII.
Dubh (Gruinard basin),	„ II. „ II., p. 43 ;	„ V. „ XVII.
Dubh (nan Uamh basin),	„ II. „ I., p. 253 ;	„ IV. „ LVI.
Dubh (Ness basin),	„ II. „ I., p. 401 ;	„ IV. „ XCI.
Dubh, an (Lochy basin),	„ II. „ I., p. 371 ;	„ IV. „ LXXXIX.
Dubh-Mòr,	„ II. „ II., p. 79 ;	„ V. „ XXXI.
Duddingston,	„ II. „ II., p. 252 ;	„ VI. „ CX.
Duin, an (Spey basin),	„ II. „ II., p. 155 ;	„ V. „ LVII.
Dùin, an (N. Uist),	„ II. „ II., p. 191 ;	„ VI. „ LXXIII.
Dùna, an	„ II. „ II., p. 212 ;	„ VI. „ LXXXIV.
Dungeon,	„ II. „ II., p. 117 ;	„ V. „ XLIV.
Dùn na Seil-cheig,	„ II. „ II., p. 167 ;	„ V. „ LXIV.
Eaglais, na h-	„ II. „ II., p. 261 ;	„ VI. „ CXX.
Ealaidh, na h-	„ II. „ II., p. 26 ;	„ V. „ VIII.
Earba, na h-	„ II. „ I., p. 362 ;	„ IV. „ LXXXV.
Earn,	„ II. „ I., p. 75 ;	„ III. „ XXII.
Eck,	„ II. „ II., p. 87 ;	„ V. „ XXXIII.
Ederline,	„ II. „ II., p. 275 ;	„ VI. „ CXXII.
Edgelaw,	„ II. „ II., p. 252 ;	„ VI. „ CVIII.
Eela,	„ II. „ II., p. 237 ;	„ VI. „ XCIX.
Eigheach	„ II. „ I., p. 67 ;	„ III. „ XVIII.
Éilde Mòr,	„ II. „ II., p. 70 ;	„ V. „ XXVII.
Eileach Mhic òille Riabhaich,	„ II. „ II., p. 45 ;	„ V. „ XVII.
Eilein, an (Gairloch basin),	„ II. „ II., p. 49 ;	„ V. „ XVIII.
Eilein, an (Spey basin),	„ II. „ II., p. 158 ;	„ V. „ LX.
Eilt,	„ II. „ I., p. 249 ;	„ IV. „ LV.

Eion Mhic Ala-						
stair,	Vol. II.	Part II.,	p. 261 ;	Vol. VI.	Plate CXX.	
Eldrig,	„ II.	„	II., p. 104 ;	„ V.	„	XXXIX.
Ericht,	„ II.	„	I., p. 54 ;	„ III.	„	XII. and XIII.
Essan,	„ II.	„	I., p. 90 ;	„ III.	„	XXVII.
Eun, nan (Ness						
basin),	„ II.	„	I., p. 406 ;	„ IV.	„	CIII.
Eun, nan (North						
Uist),	„ II.	„	II., p. 187 ;	„ VI.	„	LXXI.
Eun, nan (Tay						
basin),	„ II.	„	I., p. 99 ;	„ III.	„	XXVIII.
Eye,	„ II.	„	I., p. 281 ;	„ IV.	„	LXIV.
Fad,	„ II.	„	II., p. 84 ;	„ V.	„	XXXII.
Fada (Ewe						
basin),	„ II.	„	I., p. 219 ;	„ III.	„	XLVIII.
Fada (Gruinard						
basin),	„ II.	„	II., p. 46 ;	„ V.	„	XVII.
Fada (North						
Uist),	„ II.	„	II., p. 190 ;	„ VI.	„	LXXII.
Fadagoa,	„ II.	„	II., p. 209 ;	„ V.	„	LXXX.
Fannich,	„ II.	„	I., p. 268 ;	„ IV.	„	LIX.
Faoileag, nam	„ II.	„	II., p. 208 ;	„ VI.	„	LXXX.
Fender,	„ II.	„	I., p. 115 ;	„ III.	„	XXXI.
Fiart,	„ II.	„	II., p. 172 ;	„ V.	„	LXV.
Fingask,	„ II.	„	I., p. 107 ;	„ III.	„	XXX.
Finlas,	„ II.	„	II., p. 93 ;	„ V.	„	XXXV.
Fiodhaig,	„ II.	„	I., p. 299 ;	„ IV.	„	LXVIII.
Fionn (Gruin-						
ard basin),	„ II.	„	II., p. 42 ;	„ V.	„	XVII.
Fionn (Kirkaig						
basin),	„ II.	„	I., p. 166 ;	„ III.	„	XXXVIII.
Fithie,	„ II.	„	II., p. 143 ;	„ V.	„	LI.
Fitty,	„ II.	„	II., p. 256 ;	„ VI.	„	CXVI.
Fleet,	„ II.	„	II., p. 113 ;	„ V.	„	XLVI.
Flugarth,	„ II.	„	II., p. 236 ;	„ VI.	„	XCIX.
Forfar,	„ II.	„	I., p. 124 ;	„ III.	„	XXXIII.
Freuchie,	„ II.	„	I., p. 113 ;	„ III.	„	XXXI.
Frisa,	„ II.	„	II., p. 174 ;	„ V.	„	LXVII.
Fyntalloch,	„ II.	„	II., p. 106 ;	„ V.	„	XL.
Gabhar, nan	„ II.	„	I., p. 373 ;	„ IV.	„	XC.
Gainnheich,	„ II.	„	I., p. 168 ;	„ III.	„	XXXIX.
Gambna,	„ II.	„	II., p. 157 ;	„ V.	„	LX.
Garbh-Abhuinn,						
na	„ II.	„	II., p. 189 ;	„ VI.	„	LXXII.
Garbh-Abhuinn						
Ard, na	„ II.	„	II., p. 189 ;	„ VI.	„	LXXII.
Garbhaig,	„ II.	„	I., p. 221 ;	„ III.	„	XI.VI.

Garbh-Clachan, nan	Vol. II. Part II., p. 193; Vol. VI. Plate LXXV.				
Garry (Ness basin),	„ II.	„ I., p. 389;	„ IV.	„ XCV.	
Garry (Tay basin),	„ II.	„ I., p. 57;	„ III.	„ XV.	
Gartmorn,	„ II.	„ II., p. 254;	„ VI.	„ CXIV.	
Garve,	„ II.	„ I., p. 277;	„ IV.	„ LXI.	
Gead, an	„ II.	„ I., p. 345;	„ IV.	„ LXXXII.	
Geal,	„ II.	„ II., p. 266;	„ VI.	„ CXXIV.	
Gealaich, na	„ II.	„ II., p. 278;	„ VI.	„ CXXIII.	
Geireann, nan	„ II.	„ II., p. 190;	„ VI.	„ LXXII.	
Geireann, nan (Mill),	„ II.	„ II., p. 192;	„ VI.	„ LXXIV.	
Gelly,	„ II.	„ II., p. 256;	„ VI.	„ CXVI.	
Ghiuragarstidh,	„ II.	„ I., p. 227;	„ III.	„ XLVII.	
Ghlinne - Dor - cha, a'	„ II.	„ II., p. 193;	„ VI.	„ LXXVI.	
Ghobhainn, a'	„ II.	„ II., p. 55;	„ V.	„ XIX.	
Ghriama, a'	„ II.	„ I., p. 298;	„ IV.	„ LXVII.	
Ghuilbinn,	„ II.	„ I., p. 368;	„ IV.	„ LXXXVII.	
Giorra,	„ II.	„ I., p. 94;	„ III.	„ XXVII.	
Girlsta,	„ II.	„ II., p. 234;	„ VI.	„ XCVI.	
Gladhouse,	„ II.	„ II., p. 251;	„ VI.	„ CVII.	
Glass,	„ II.	„ I., p. 279;	„ IV.	„ LXII.	
Gleanna' Bhear- raidh,	„ II.	„ II., p. 73;	„ V.	„ XXVIII.	
Gorm Loch					
Mòr,	„ II.	„ I., p. 300;	„ IV.	„ LXIX.	
Gown,	„ II.	„ I., p. 265;	„ IV.	„ LVII.	
Grass,	„ II.	„ II., p. 240;	„ VI.	„ CI.	
Grennoch,	„ II.	„ II., p. 115;	„ V.	„ XLIV.	
Grunavat,	„ II.	„ II., p. 214;	„ VI.	„ LXXXVI.	
Gryfe,	„ II.	„ II., p. 267;	„ VI.	„ CXXXIV.	
Harelaw,	„ II.	„ II., p. 253;	„ VI.	„ CXII.	
Harperleas,	„ II.	„ II., p. 257;	„ VI.	„ CXVI.	
Harperrig,	„ II.	„ II., p. 253;	„ VI.	„ CXI.	
Harray,	„ II.	„ II., p. 225;	„ VI.	„ XC.	
Harrow,	„ II.	„ II., p. 118;	„ V.	„ XLIV.	
Heilen,	„ II.	„ II., p. 17;	„ V.	„ V.	
Hempriggs,	„ II.	„ II., p. 15;	„ V.	„ III.	
Heouravay,	„ II.	„ II., p. 178;	„ VI.	„ LXVIII.	
Hermidale,	„ II.	„ II., p. 179;	„ VI.	„ LXVIII.	
Hightae Mill,	„ II.	„ II., p. 132;	„ V.	„ XLVII.	
Hoglinns,	„ II.	„ II., p. 229;	„ VI.	„ XCIV.	
Hoil,	„ II.	„ I., p. 114;	„ III.	„ XXXI.	
Holl,	„ II.	„ II., p. 257;	„ VI.	„ CXVII.	
Hope,	„ II.	„ I., p. 324;	„ IV.	„ LXXVII.	
Hosta,	„ II.	„ II., p. 192;	„ VI.	„ LXXIII.	

Hostigates,	Vol. II.	Part II., p. 239 ;	Vol. VI.	Plate C.
Howie,	" II.	" II., p. 126 ;	" V.	" XLVI.
Huna,	" II.	" II., p. 187 ;	" VI.	" LXXI.
Hunder,	" II.	" II., p. 201 ;	" VI.	" LXXXVII.
Hundland,	" II.	" II., p. 228 ;	" VI.	" XCIII.
Iasgaich, an	" II.	" II., p. 198 ;	" VI.	" LXXV.
Ic Colla,	" II.	" II., p. 198 ;	" VI.	" LXXV.
Inbhir,	" II.	" II., p. 70 ;	" V.	" XXVI.
Insh,	" II.	" II., p. 156 ;	" V.	" LIX.
Isbister,	" II.	" II., p. 226 ;	" VI.	" XCI.
Iubhair,	" II.	" I., p. 75 ;	" III.	" XX.
Katrine,	" II.	" I., p. 1 ;	" III.	" IV.
Kemp,	" II.	" I., p. 405 ;	" IV.	" XCI.
Ken,	" II.	" II., p. 119 ;	" V.	" XLV.
Kennard,	" II.	" I., p. 87 ;	" III.	" XXVI.
Kernsary,	" II.	" I., p. 226 ;	" III.	" XLVII.
Kilbirnie,	" II.	" II., p. 266 ;	" VI.	" CXXXII.
Kilcheran,	" II.	" II., p. 172 ;	" V.	" LXV.
Kilchoan,	" II.	" II., p. 81 ;	" V.	" XXX.
Kilconquhar,	" II.	" II., p. 257 ;	" VI.	" CXVIII.
Killin,	" II.	" I., p. 406 ;	" IV.	" CIII.
Kindar,	" II.	" II., p. 127 ;	" V.	" XLVI.
Kinellan,	" II.	" I., p. 278 ;	" IV.	" LXI.
Kinghorn,	" II.	" II., p. 256 ;	" VI.	" CXVI.
Kinord,	" II.	" II., p. 148 ;	" V.	" LIV.
Kirbister,	" II.	" II., p. 226 ;	" VI.	" XCH.
Kirk,	" II.	" II., p. 131 ;	" V.	" XLVII.
Kirk Dam,	" II.	" II., p. 84 ;	" V.	" XXXII.
Kirriereoch,	" II.	" II., p. 109 ;	" V.	" XLII.
Knockie,	" II.	" I., p. 404 ;	" IV.	" XCI.
Lagain, an (Shim basin),	" II.	" I., p. 304 ;	" IV.	" LXX.
Laggan (Lochy basin),	" II.	" I., p. 364 ;	" IV.	" LXXXV.
Laghair, an	" II.	" I., p. 338 ;	" IV.	" LXXXIX.
Laide,	" II.	" I., p. 402 ;	" IV.	" XCH.
Laidon,	" II.	" I., p. 63 ;	" III.	" XVII.
Laig Aird, an	" II.	" II., p. 30 ;	" V.	" XI.
Lairige, na	" II.	" I., p. 91 ;	" III.	" XXVII.
Langavat (Benbecula),	" II.	" II., p. 180 ;	" VI.	" LXVIII.
Langavat (Lewis),	" II.	" II., p. 213 ;	" VI.	" LXXXV.
Lann, nan	" II.	" I., p. 405 ;	" IV.	" XCI.
Laoghal,	" II.	" I., p. 316 ;	" IV.	" LXXV.
Leitir Easaich,	" II.	" I., p. 151 ;	" III.	" XXXV.

Leitreach, na	Vol. II.	Part II., p. 63 ;	Vol. V.	Plate XXIII.
Leodsay,	" II.	" II., p. 193 ;	" VI.	" LXXV.
Leòid, an	" II.	" II., p. 277 ;	" VI.	" CXXIII.
Leum a' Chla- mhain,	" II.	" II., p. 6 ;	" V.	" II.
Leven,	" II.	" I., p. 18 ;	" III.	" XI.
Liath,	" II.	" I., p. 398 ;	" IV.	" CI.
Lindores,	" II.	" II., p. 260 ;	" VI.	" CXIX.
Linlithgow,	" II.	" II., p. 254 ;	" VI.	" CXIII.
Lintrathen,	" II.	" I., p. 123 ;	" III.	" XXXIII.
Littlester,	" II.	" II., p. 246 ;	" VI.	" CV.
Loch,	" II.	" I., p. 97 ;	" III.	" XXVIII.
Lochaber,	" II.	" II., p. 127 ;	" VI.	" XLVI.
Lochenbreck,	" II.	" II., p. 116 ;	" V.	" XLIV.
Lochindorb,	" II.	" II., p. 164 ;	" V.	" LXIII.
Lochinvar,	" II.	" II., p. 118 ;	" V.	" XLIV.
Lochnaw,	" II.	" II., p. 101 ;	" V.	" XXXIX.
Lochrutton,	" II.	" II., p. 127 ;	" V.	" XLVI.
Lochy,	" II.	" I., p. 356 ;	" IV.	" LXXXIII.
Lomond,	" II.	" II., p. 262 ;	" VI.	" CXXIV. and CXXV.
Long,	" II.	" I., p. 111 ;	" III.	" XXX.
Losgairn Mòr, an	" II.	" II., p. 81 ;	" V.	" XXXI.
Losganan, nan	" II.	" I., p. 407 ;	" IV.	" CIII.
Lowes (Tay basin),	" II.	" I., p. 101 ;	" III.	" XXIX.
Lowes (Tweed basin),	" II.	" II., p. 136 ;	" V.	" XLIX.
Loyne,	" II.	" I., p. 396 ;	" IV.	" C.
Lubnaig,	" II.	" I., p. 11 ;	" III.	" VI.
Luichart,	" II.	" I., p. 271 ;	" IV.	" LX.
Lundie (by Clunie),	" II.	" I., p. 396 ;	" IV.	" XCIX.
Lundie (by Garry),	" II.	" I., p. 391 ;	" IV.	" XCVI.
Lungard,	" II.	" I., p. 341 ;	" IV.	" LXXXII.
Lùnn dà-Bhrà,	" II.	" I., p. 372 ;	" IV.	" XC.
Lure,	" II.	" II., p. 96 ;	" V.	" XXXVII.
Lurgain,	" II.	" I., p. 172 ;	" III.	" XL.
Lyon,	" II.	" I., p. 72 ;	" III.	" XXI.
Maberry,	" II.	" II., p. 106 ;	" V.	" XL.
Magillie,	" II.	" II., p. 103 ;	" V.	" XXXIX.
Màma,	" II.	" I., p. 256 ;	" IV.	" LVI.
Maol a' Choire,	" II.	" I., p. 152 ;	" III.	" XXXVI.
Maree,	" II.	" I., p. 211 ;	" III.	" XLVI. and XLVII.
Martnaham,	" II.	" II., p. 94 ;	" V.	" XXXVI.
Meide, na	" II.	" I., p. 309 ;	" IV.	" LXXI.

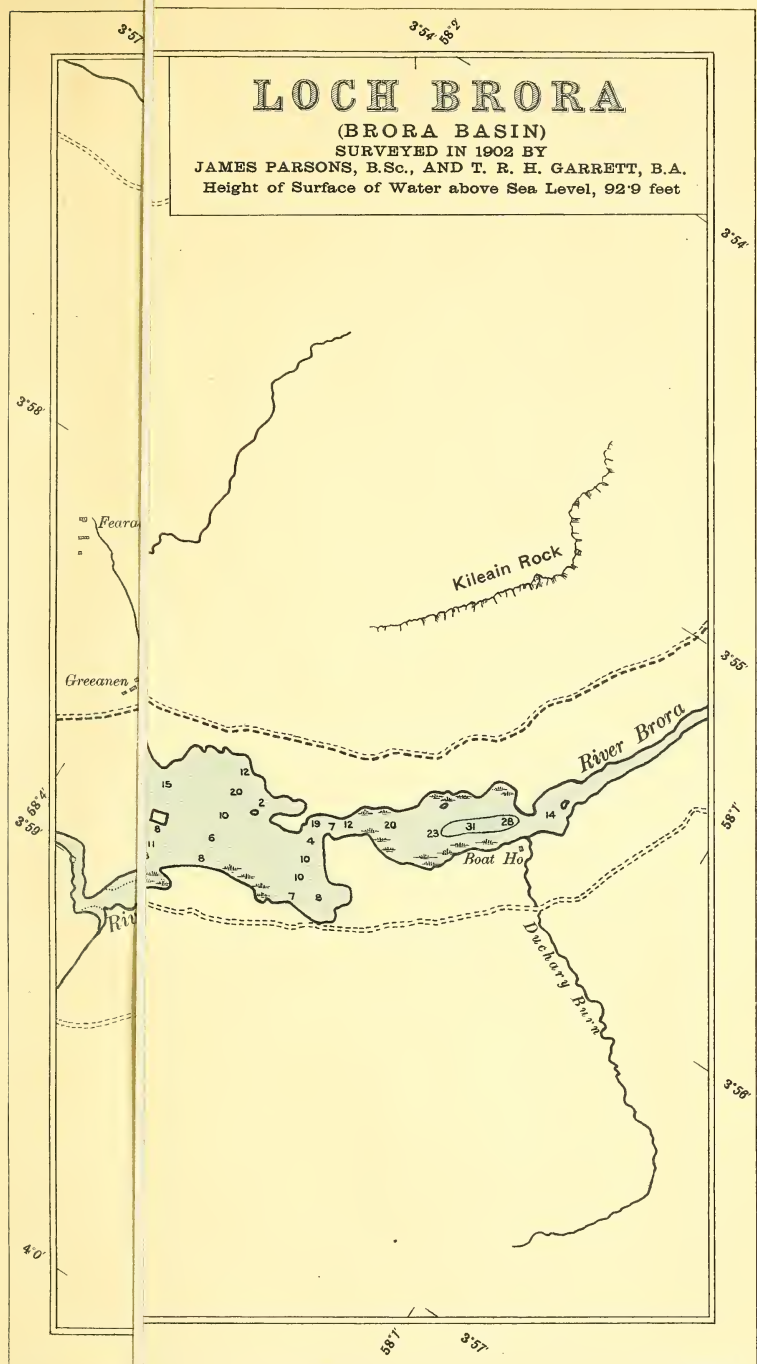
Meiklie,	Vol. II.	Part I.,	p. 400 ;	Vol. IV.	Plate CII.
Menteith,	" II.	"	I., p. 16 ;	" III.	" X.
Merkland,	" II.	"	I., p. 297 ;	" IV.	" LXVII.
Mhic' Ille Ria-					
bhaich,	" II.	"	I., p. 229 ;	" III.	" I.
Mhiotailt, a'	" II.	"	I., p. 165 ;	" III.	" XXXVIII.
Mhor (Ness					
basin),	" II.	"	I., p. 408 ;	" IV.	" CIV.
Mhuilinn, a'	" II.	"	I., p. 347 ;	" IV.	" LXXXII.
Migdale,	" II.	"	I., p. 303 ;	" IV.	" LXX.
Mill,	" II.	"	II., p. 130 ;	" V.	" XLVII.
Milton,	" II.	"	II., p. 125 ;	" V.	" XLIII.
Mochrum,	" II.	"	II., p. 108 ;	" V.	" XLI.
Moine, na	" II.	"	II., p. 11 ;	" V.	" II.
Moine Buige, na	" II.	"	II., p. 45 ;	" V.	" XVII.
Monar,	" II.	"	I., p. 346 ;	" IV.	" LXXXI.
Monikie,	" II.	"	II., p. 141 ;	" V.	" L.
Monk Myre.	" II.	"	I., p. 110 ;	" III.	" XXX.
Monzievaird,	" II.	"	I., p. 119 ;	" III.	" XXXII.
Moor Dam,	" II.	"	II., p. 255 ;	" VI.	" CXV.
Moracha, na	" II.	"	II., p. 187 ;	" VI.	" LXXI.
Moraig,	" II.	"	I., p. 97 ;	" III.	" XXVIII.
Morar,	" II.	"	I., p. 197 ;	" III.	" XLIII.
More (Laxford					
basin),	" II.	"	II., p. 24 ;	" V.	" VIII.
More (Thurso					
basin),	" II.	"	II., p. 19 ;	" V.	" VI.
More Barvas,	" II.	"	II., p. 212 ;	" VI.	" LXXXII.
Morie,	" II.	"	I., p. 280 ;	" IV.	" LXIII.
Morlich,	" II.	"	II., p. 158 ;	" V.	" LXI.
Morsgail,	" II.	"	II., p. 215 ;	" V.	" LXXXVII.
Moy,	" II.	"	II., p. 164 ;	" V.	" LXII.
Muck,	" II.	"	II., p. 94 ;	" V.	" XXXVI.
Muckle Lunga,	" II.	"	II., p. 236 ;	" VI.	" XCVIII.
Muckle Water,	" II.	"	II., p. 228 ;	" VI.	" XCI.
Muick,	" II.	"	II., p. 146 ;	" V.	" LII.
Mullardoch,	" II.	"	I., p. 342 ;	" IV.	" LXXX.
Nant,	" II.	"	II., p. 278 ;	" VI.	" CXXIII.
Naver,	" II.	"	I., p. 311 ;	" IV.	" LXXII.
Nell,	" II.	"	II., p. 75 ;	" V.	" XXIX.
Ness,	" II.	"	I., p. 381 ;	" IV.	" XCI. and XCII.
North-house,	" II.	"	II., p. 241 ;	" VI.	" C.
Nostarie, an	" II.	"	I., p. 207 ;	" III.	" XLV.
Oban a' Chlach-					
ain,	" II.	"	II., p. 192 ;	" VI.	" LXXV.
Oban nam					
Fiadh,	" II.	"	II., p. 196 ;	" VI.	" LXXV.
Obisary,	" II.	"	II., p. 194 ;	" VI.	" LXXVI.

Ochiltree,	Vol. II. Part II., p. 107 ;	Vol. V. Plate XL.
Oich,	„ II. „ I., p. 392 ;	„ IV. „ XCVII.
Oidhche, na h-	„ II. „ II., p. 51 ;	„ V. „ XIX.
Olavat,	„ II. „ II., p. 180 ;	„ VI. „ LXIX.
Ordie,	„ II. „ I., p. 85 ;	„ III. „ XXVI.
Ossian,	„ II. „ I., p. 366 ;	„ IV. „ LXXXVI.
Owskeich,	„ II. „ I., p. 174 ;	„ III. „ XLI.
Pattack,	„ II. „ I., p. 361 ;	„ IV. „ LXXXIX.
Peerie,	„ II. „ II., p. 229 ;	„ VI. „ XCI.
Peppermill,	„ II. „ II., p. 255 ;	„ VI. „ CXV.
Phearsain, a'	„ II. „ II., p. 80 ;	„ V. „ XXXI.
Phitiùlais,	„ II. „ II., p. 159 ;	„ V. „ LX.
Pitlyal,	„ II. „ I., p. 112 ;	„ III. „ XXX.
Portmore,	„ II. „ II., p. 252 ;	„ VI. „ CIX.
Poulary,	„ II. „ I., p. 389 ;	„ IV. „ XCIV.
Punds,	„ II. „ II., p. 237 ;	„ VI. „ XCVII.
Quoich,	„ II. „ I., p. 388 ;	„ IV. „ XCIII.
Rae,	„ II. „ I., p. 106 ;	„ III. „ XXX.
Rainbow,	„ II. „ II., p. 278 ;	„ VI. „ CXXIII.
Rannoch,	„ II. „ I., p. 68 ;	„ III. „ XIX.
Raoinavat,	„ II. „ II., p. 213 ;	„ VI. „ LXXXIV.
Raonasgail,	„ II. „ II., p. 216 ;	„ VI. „ LXXXVIII.
Ràth, nan,	„ II. „ II., p. 279 ;	„ VI. „ CXXXI.
Ree,	„ II. „ II., p. 104 ;	„ VI. „ CXXI.
Rescobie,	„ II. „ II., p. 143 ;	„ V. „ LI.
Roer,	„ II. „ II., p. 235 ;	„ VI. „ XCVIII.
Rosebery,	„ II. „ II., p. 251 ;	„ VI. „ CVIII.
Ruathair, an	„ II. „ II., p. 4 ;	„ V. „ II.
Ruthven,	„ II. „ I., p. 411 ;	„ IV. „ CV.
Sabiston,	„ II. „ II., p. 225 ;	„ VI. „ XCI.
St John's,	„ II. „ II., p. 18 ;	„ V. „ V.
St Margaret's,	„ II. „ II., p. 252 ;	„ VI. „ CX.
St Mary's,	„ II. „ II., p. 137 ;	„ V. „ XLIX.
Sàlach Uidhre,		
na	„ II. „ II., p. 69 ;	„ V. „ XXVI.
Sand,	„ II. „ II., p. 150 ;	„ V. „ LV.
Sandy,	„ II. „ II., p. 223 ;	„ VI. „ XCV.
Scadavay,	„ II. „ II., p. 188 ;	„ VI. „ LXX.
Scamadale,	„ II. „ II., p. 76 ;	„ V. „ XXIX.
Scarmclate,	„ II. „ II., p. 14 ;	„ V. „ III.
Scaslavat,	„ II. „ II., p. 217 ;	„ VI. „ LXXXVIII.
Scoly,	„ II. „ I., p. 84 ;	„ III. „ XXVI.
Sealbhag,	„ II. „ I., p. 343 ;	„ IV. „ LXXX.
Seasgain, an t-	„ II. „ II., p. 198 ;	„ VI. „ LXXV.
Seil,	„ II. „ II., p. 77 ;	„ V. „ XXX.
Seilich, an t-	„ II. „ II., p. 156 ;	„ V. „ LVIII.

Setter,	Vol. II.	Part II., p. 245 ;	Vol. VI.	Plate XCV.
Sgamhain,	„ II.	„ II., p. 60 ;	„ V.	„ XXI.
Sguod,	„ II.	„ I., p. 230 ;	„ III.	„ L.
Sheallag, na	„ II.	„ II., p. 40 ;	„ V.	„ XVI.
Shechernich,	„ II.	„ I., p. 122 ;	„ III.	„ XXXIII.
Shiel,	„ II.	„ I., p. 241 ;	„ IV.	„ LII., LIII.
Shin,	„ II.	„ I., p. 293 ;	„ IV.	„ LXV., LXVI.
Shurrery,	„ II.	„ II., p. 20 ;	„ V.	„ VII.
Sior,	„ II.	„ II., p. 278 ;	„ VI.	„ CXXIX.
Skae,	„ II.	„ II., p. 126 ;	„ V.	„ XLVI.
Skaill,	„ II.	„ II., p. 228 ;	„ VI.	„ XCIV.
Skealtar,	„ II.	„ II., p. 189 ;	„ VI.	„ LXXII.
Skeacleit,	„ II.	„ II., p. 206 ;	„ VI.	„ LXXXVIII.
Skeen (Annan basin),	„ II.	„ II., p. 129 ;	„ V.	„ XLVII.
Skene (Dee basin, Aber- deen),	„ II.	„ II., p. 149 ;	„ V.	„ LII.
Skerrow,	„ II.	„ II., p. 115 ;	„ V.	„ XLIV.
Skiach,	„ II.	„ I., p. 88 ;	„ III.	„ XXVI.
Skinaskink,	„ II.	„ I., p. 169 ;	„ III.	„ XXXIX.
Slagain, an t-	„ II.	„ I., p. 230 ;	„ III.	„ L.
Sloy,	„ II.	„ II., p. 266 ;	„ VI.	„ CXXIV.
Snarravoe,	„ II.	„ II., p. 247 ;	„ VI.	„ CV.
Soulseat,	„ II.	„ II., p. 103 ;	„ V.	„ XXXIX.
Spiggie,	„ II.	„ II., p. 244 ;	„ VI.	„ CIV.
Spynie,	„ II.	„ II., p. 162 ;	„ V.	„ LV.
Sreinge, na	„ II.	„ II., p. 75 ;	„ V.	„ XXVIII.
Sròn Smeur,	„ II.	„ I., p. 66 ;	„ III.	„ XVIII.
Staca, an	„ II.	„ I., p. 398 ;	„ IV.	„ CI.
Stack,	„ II.	„ II., p. 27 ;	„ V.	„ IX.
Stacsavat,	„ II.	„ II., p. 215 ;	„ VI.	„ LXXXVI.
Stainge, na	„ II.	„ I., p. 60 ;	„ III.	„ XVI.
Stenness,	„ II.	„ II., p. 224 ;	„ VI.	„ XC.
Stormont,	„ II.	„ I., p. 110 ;	„ III.	„ XXX.
Strandavat,	„ II.	„ II., p. 207 ;	„ VI.	„ LXXIX.
Strom,	„ II.	„ II., p. 242 ;	„ VI.	„ CII.
Stromore, an	„ II.	„ II., p. 190 ;	„ VI.	„ LXXII.
Suainaval,	„ II.	„ II., p. 215 ;	„ VI.	„ LXXXVI.
Subhainn, Loch on Eilean,	„ II.	„ I., p. 216 ;	„ III.	„ XLVII.
Swannay,	„ II.	„ II., p. 227 ;	„ VI.	„ XCIII.
Syre,	„ II.	„ I., p. 314 ;	„ IV.	„ LXXIV.
Tachdaidh, an	„ II.	„ I., p. 344 ;	„ IV.	„ LXXXII.
Tairbeirt Stua- dhaich, an	„ II.	„ II., p. 186 ;	„ VI.	„ LXX.
Talla,	„ II.	„ II., p. 135 ;	„ V.	„ XLVIII.
Tanlornness,	„ II.	„ II., p. 226 ;	„ VI.	„ XCH.
Tarff,	„ II.	„ I., p. 402 ;	„ IV.	„ XCI.

Tarruin an Eithir, Tay,	Vol.	II.	Part	II., p. 200 ; I., p. 80 ;	Vol.	VI.	Plate	LXX. XXIV. XXV. XXV. CXXXIV. CXII. XXXVIII. CIII. XLVII. LXXVI. LXXI. XXXI. LXXX. LXXXVIII. XLII.	and
Teàrnait,	„	II.	„	II., p. 67 ;	„	V.	„	XXV.	
Thom,	„	II.	„	II., p. 267 ;	„	VI.	„	CXXXIV.	
Threipmuir,	„	II.	„	II., p. 253 ;	„	VI.	„	CXII.	
Tilt,	„	II.	„	I., p. 96 ;	„	III.	„	XXXVIII.	
Tingwall,	„	II.	„	II., p. 243 ;	„	VI.	„	CIII.	
Tollie,	„	II.	„	I., p. 225 ;	„	III.	„	XLVII.	
Tomain, an	„	II.	„	II., p. 193 ;	„	VI.	„	LXXVI.	
Tormasad,	„	II.	„	II., p. 199 ;	„	VI.	„	LXXI.	
Tralaig,	„	II.	„	II., p. 78 ;	„	V.	„	XXXI.	
Trealaval,	„	II.	„	II., p. 208 ;	„	VI.	„	LXXX.	
Treig,	„	II.	„	I., p. 369 ;	„	IV.	„	LXXXVIII.	
Trool,	„	II.	„	II., p. 110 ;	„	V.	„	XLII.	
Truid air Sgi- thiche,	„	II.	„	II., p. 8 ;	„	V.	„	II.	
Tuirc, an	„	II.	„	I., p. 157 ;	„	III.	„	XXXVII.	
Tulla,	„	II.	„	II., p. 274 ;	„	VI.	„	CXXVIII.	
Tummel,	„	II.	„	I., p. 78 ;	„	III.	„	XXIII.	
Turret,	„	II.	„	I., p. 117 ;	„	III.	„	XXXII.	
Tùtach,	„	II.	„	II., p. 165 ;	„	V.	„	LXII.	
Uaine,	„	II.	„	I., p. 118 ;	„	III.	„	XXXII.	
Uanagan,	„	II.	„	I., p. 394 ;	„	IV.	„	XCVIII.	
Urigill,	„	II.	„	I., p. 160 ;	„	III.	„	XXXVI.	
Urr,	„	II.	„	II., p. 124 ;	„	V.	„	XLIII.	
Urrahag,	„	II.	„	II., p. 212 ;	„	VI.	„	LXXXIII.	
Ussie,	„	II.	„	I., p. 278 ;	„	IV.	„	LXI.	
Vaara,	„	II.	„	II., p. 238 ;	„	VI.	„	C.	
Valtos,	„	II.	„	II., p. 208 ;	„	VI.	„	LXXX.	
Vatandip,	„	II.	„	II., p. 211 ;	„	VI.	„	LXXXI.	
Veiragvat,	„	II.	„	II., p. 191 ;	„	VI.	„	LXXII.	
Vennachar,	„	II.	„	I., p. 6 ;	„	III.	„	V.	
Veyatie,	„	II.	„	I., p. 163 ;	„	III.	„	XXXVIII.	
Voil,	„	II.	„	I., p. 9 ;	„	III.	„	VII.	
Vullan, a'	„	II.	„	I., p. 399 ;	„	IV.	„	CI.	
Watten,	„	II.	„	II., p. 15 ;	„	V.	„	III.	
Wester,	„	II.	„	II., p. 17 ;	„	V.	„	IV.	
Whinyeon,	„	II.	„	II., p. 120 ;	„	V.	„	XLIV.	
White (Ryan basin),	„	II.	„	II., p. 100 ;	„	V.	„	XXXVIII.	
White (Tay basin),	„	II.	„	I., p. 108 ;	„	III.	„	XXX.	
White of Myr- ton,	„	II.	„	II., p. 105 ;	„	V.	„	XXXIX.	
Whitefield,	„	II.	„	II., p. 104 ;	„	V.	„	XXXIX.	
Woodhall,	„	II.	„	II., p. 116 ;	„	V.	„	XLIV	

MAPS



LOCH BRORA
(BRORA BASIN)
SURVEYED IN 1902 BY
JAMES PARSONS, B.Sc., AND T. R. H. GARRETT, B.A.
Height of Surface of Water above Sea Level, 92·9 feet


DEPTHS IN FEET METRES

25	7·6
50	15·2

The Edinburgh Geographical

J. G. Bartholomew

SECTION

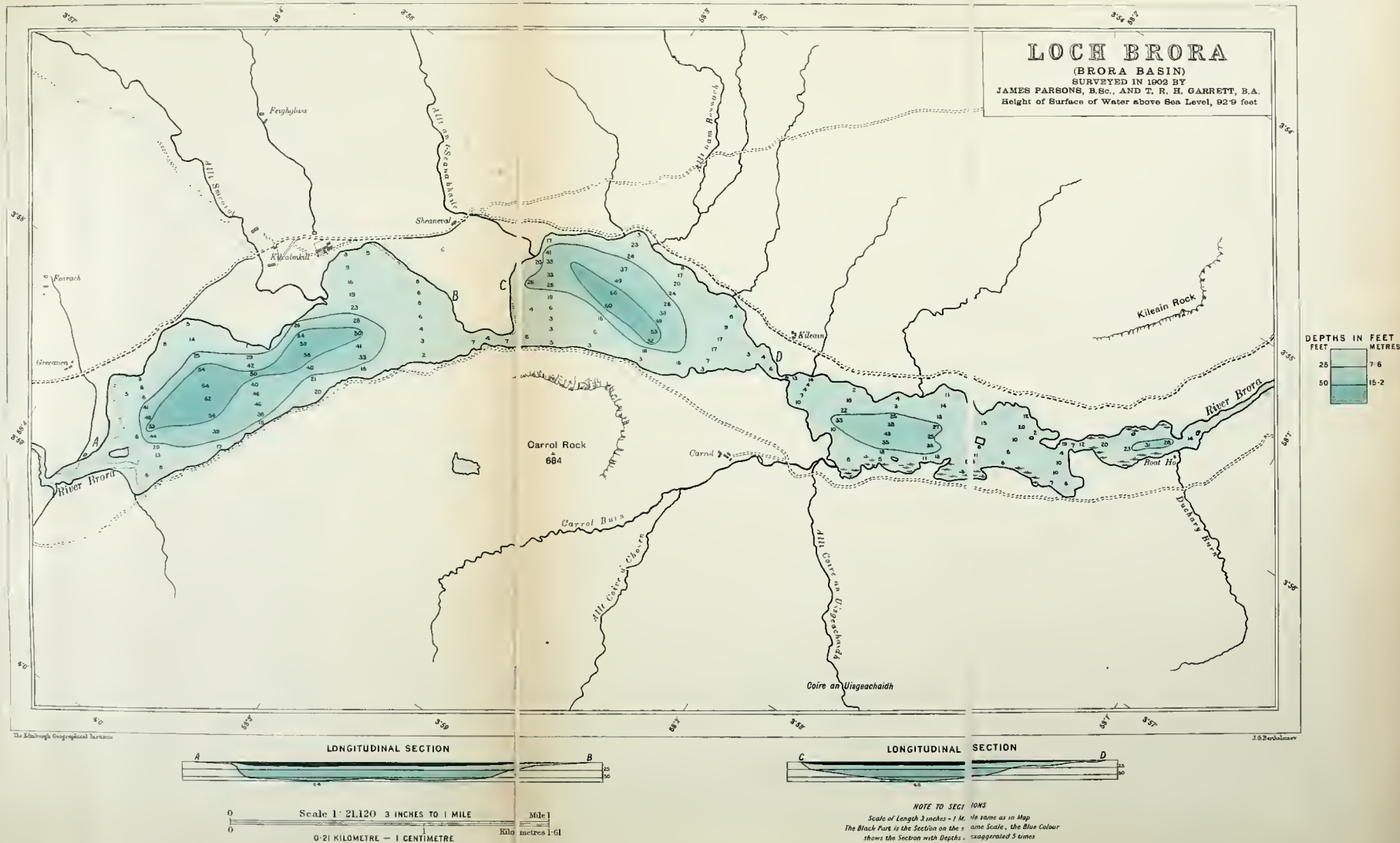


IONS
the same as in Map
same Scale; the Blue Colour
exaggerated 5 times

BATHYMETRICAL SURVEY OF THE FRESH-WATER LOCHS OF SCOTLAND

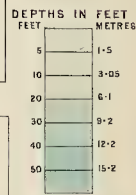
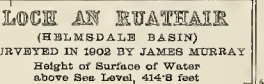
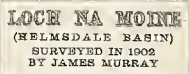
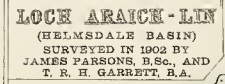
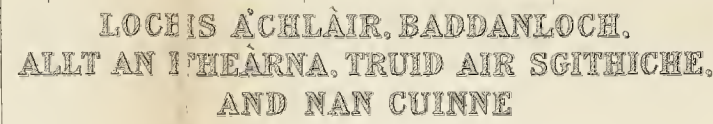
UNDER THE DIRECTION OF
SIR JOHN MURRAY, K.C.B., F.R.S., D.Sc., AND LAURENCE PULLAR, F.R.S.E.

PLATE I



PL

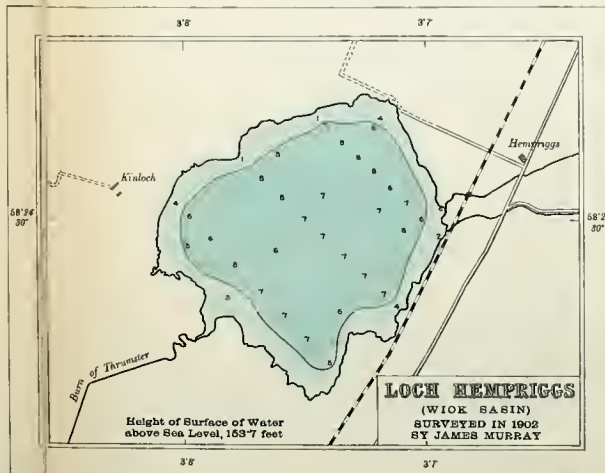
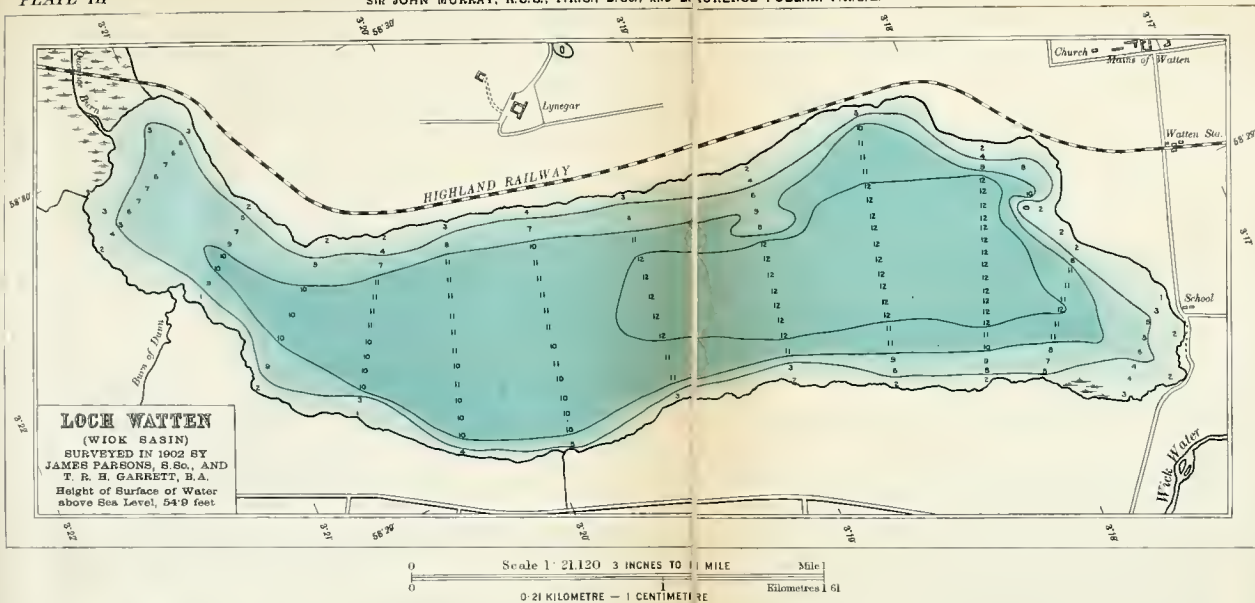
58° 19'



BATHYMETRICAL SURVEY OF THE FRESH-WATER LOCHS OF SCOTLAND

PLATE III

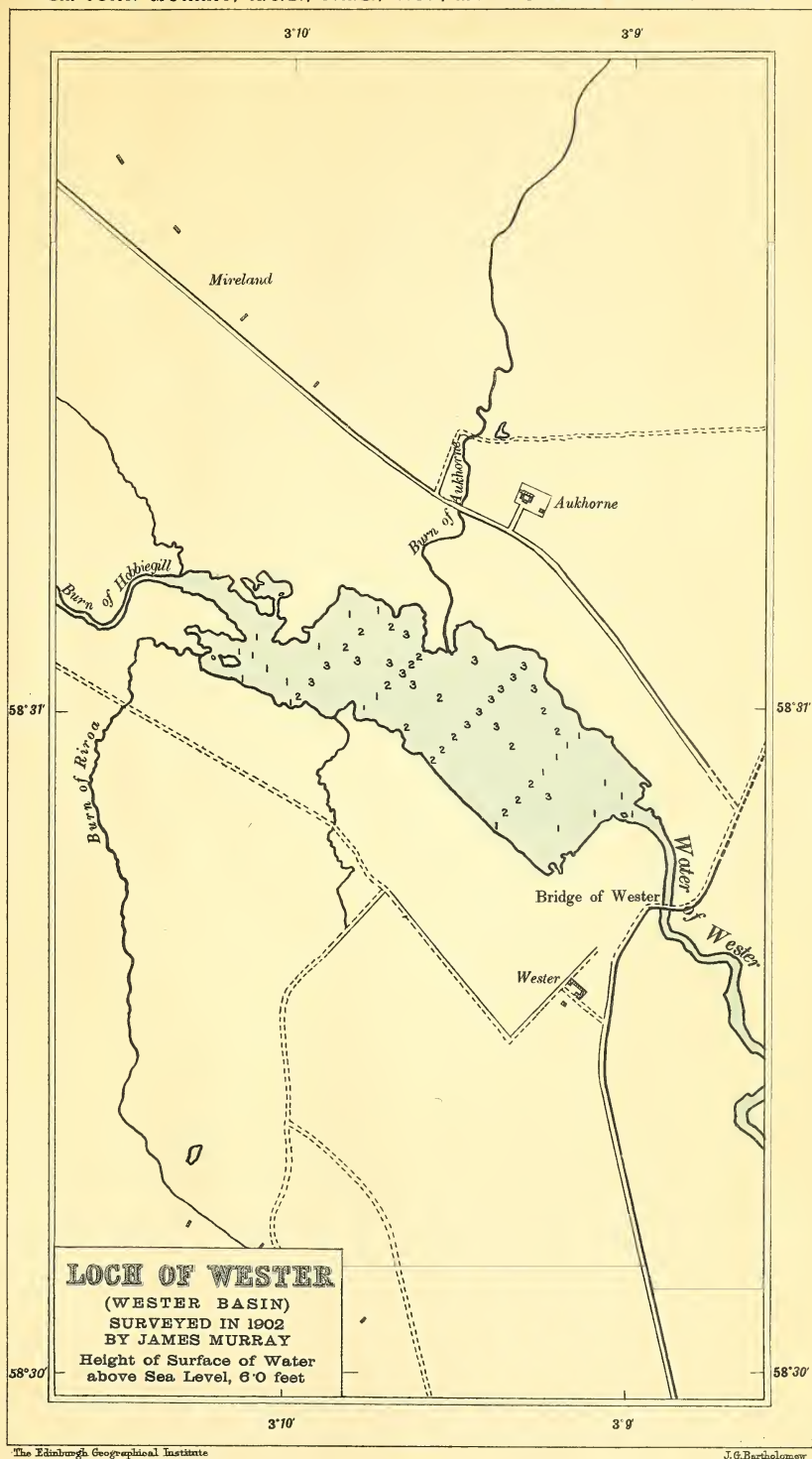
SIR JOHN MURRAY, K.C.B., F.R.S., D.Sc., AND LAURENCE PULLAR, F.R.S.E.



BATHYMETRICAL SURVEY OF THE FRESH-WATER LOCHS OF SCOTLAND

UNDER THE DIRECTION OF

SIR JOHN MURRAY, K.C.B., F.R.S., D.Sc., AND LAURENCE PULLAR, F.R.S.E.



Scale 1:21,120 3 INCHES TO 1 MILE

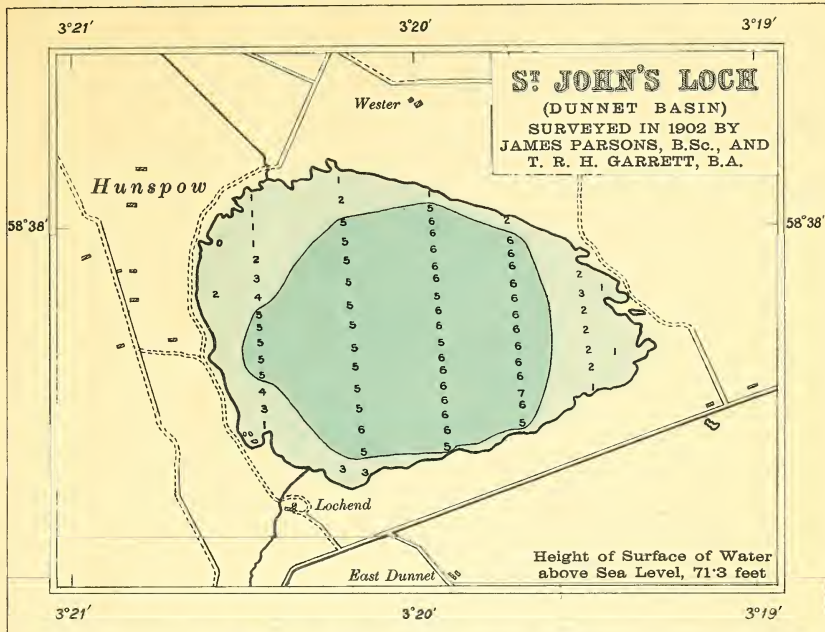
0 1 2 Kilometres 1.61

0 0.21 KILOMETRE = 1 CENTIMETRE

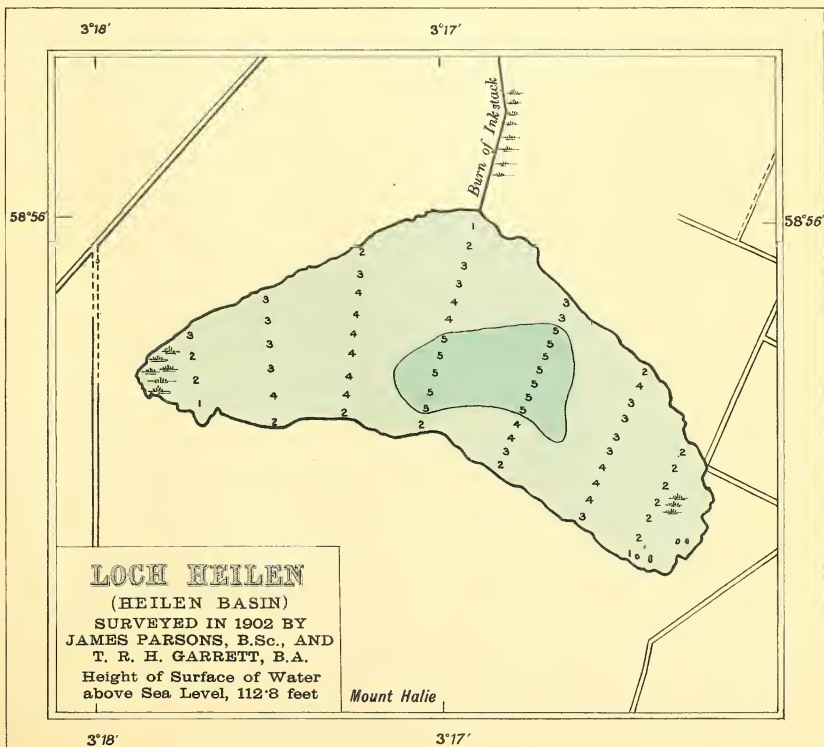

BATHYMETRICAL SURVEY OF THE FRESH-WATER LOCHS OF SCOTLAND

UNDER THE DIRECTION OF

SIR JOHN MURRAY, K.C.B., F.R.S., D.Sc., AND LAURENCE PULLAR, F.R.S.E.



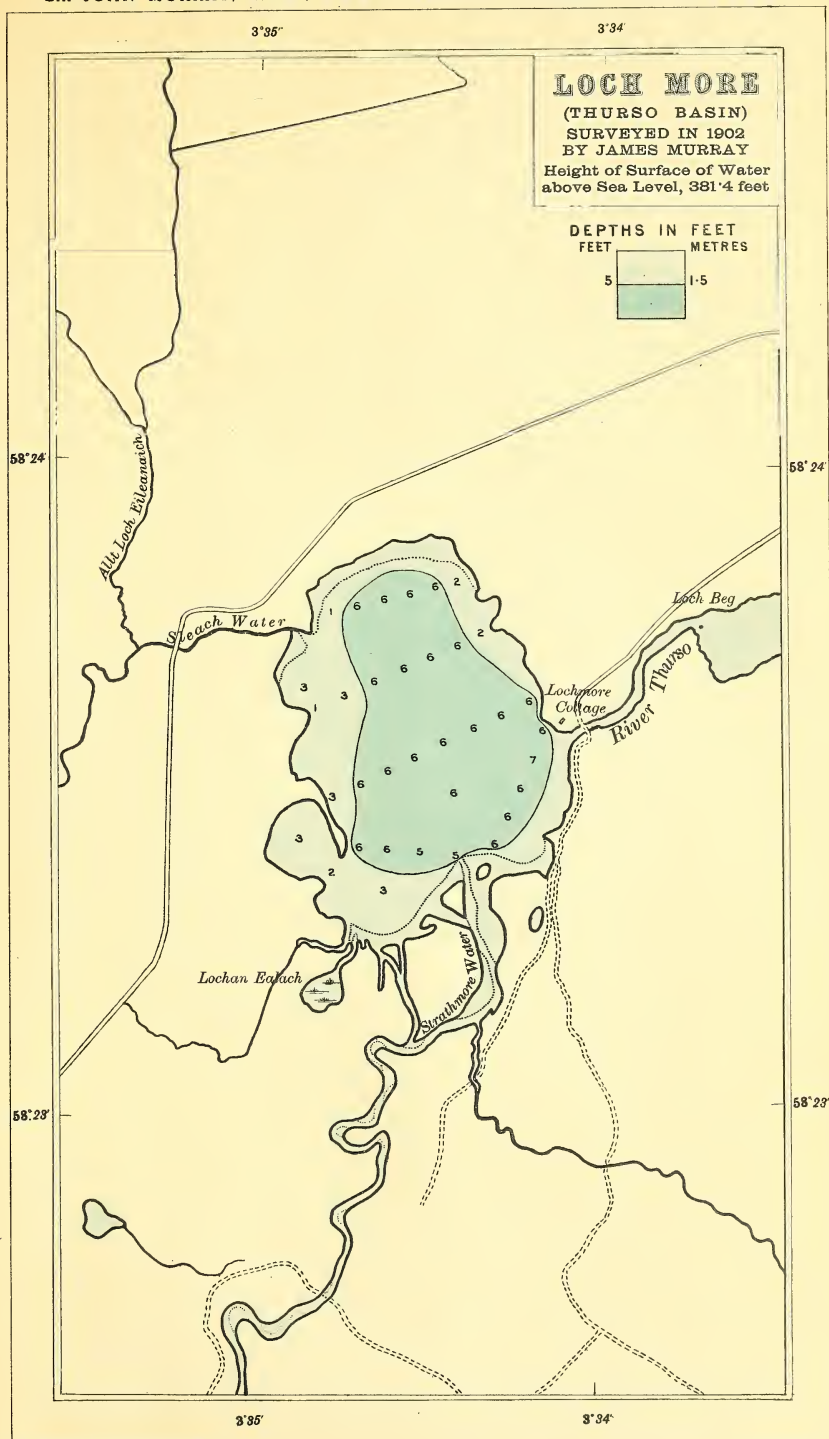
Scale 1: 21,120 3 INCHES TO 1 MILE
0 1 Kilometres 1.61
0.21 KILOMETRE = 1 CENTIMETRE



BATHYMETRICAL SURVEY OF THE FRESH-WATER LOCHS OF SCOTLAND

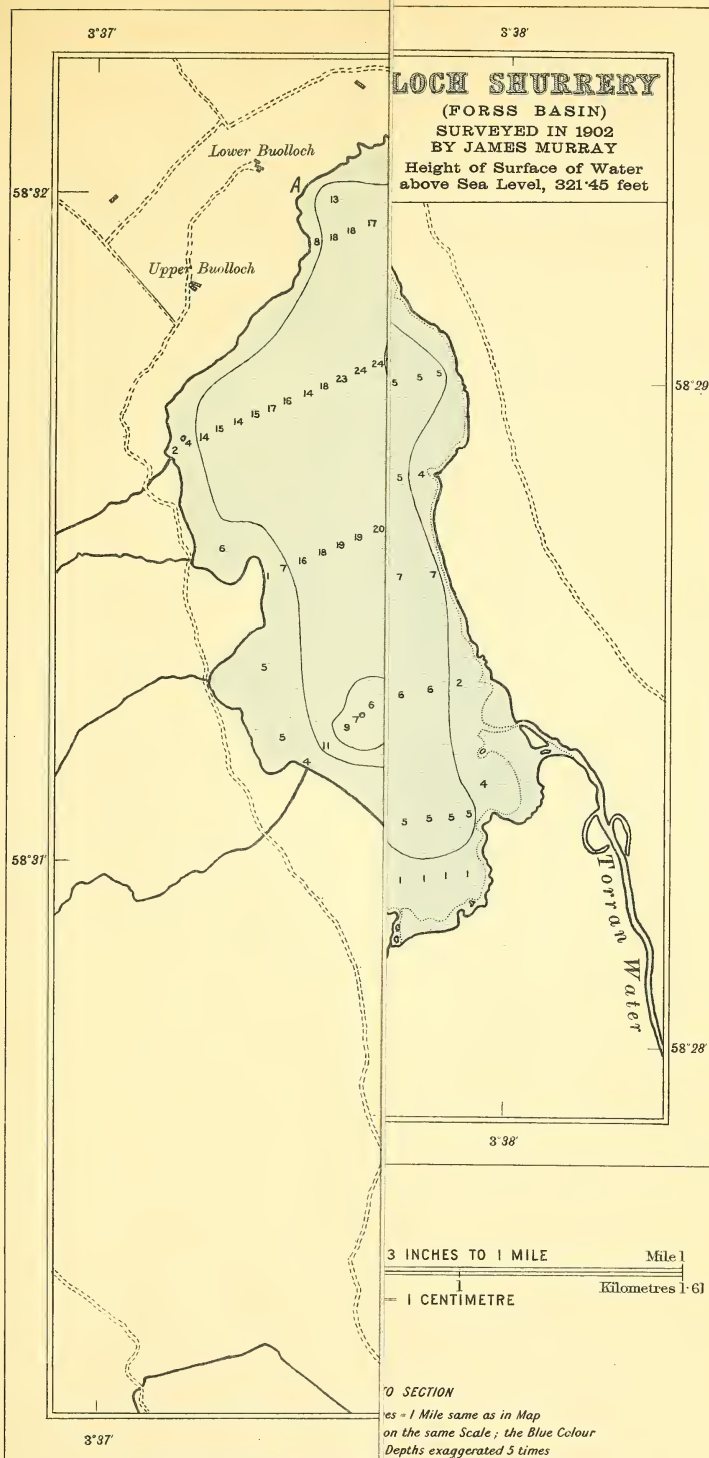
UNDER THE DIRECTION OF

SIR JOHN MURRAY, K.C.B., F.R.S., D.Sc., AND LAURENCE PULLAR, F.R.S.E.



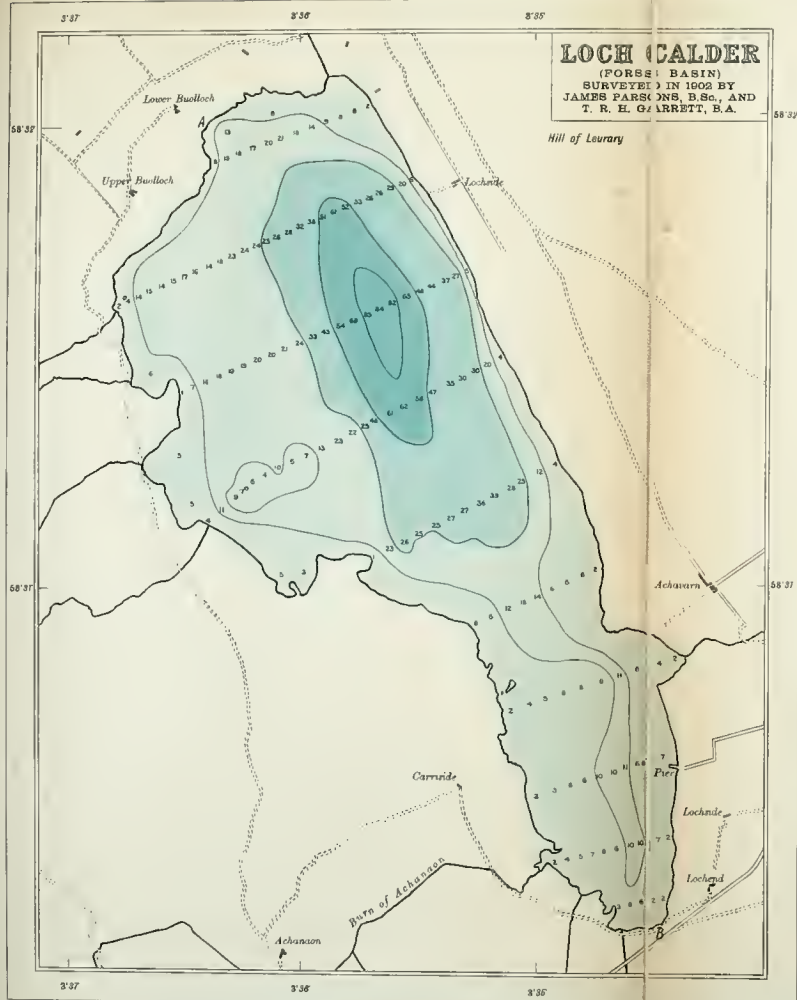
Scale 1: 21,120 3 INCHES TO 1 MILE Mile 1
 0 ————— 0·21 KILOMETRE — 1 CENTIMETRE Kilometres 1·61

PLATE VII


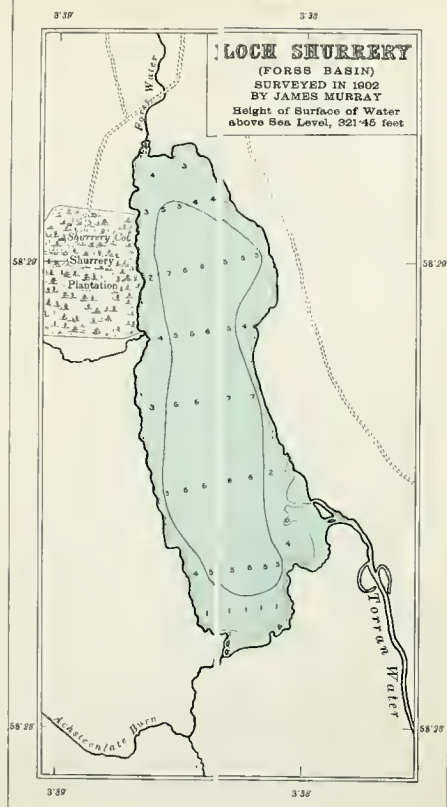
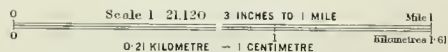



UNDER THE DIRECTION OF
SIR JOHN MURRAY, K.C.B., F.R.S., D.Sc., AND LAURENCE PULLAR, F.R.S.E.**LOCH CALDER**(FORSS BASIN)
SURVEYED IN 1902 BY
JAMES PARSONS, B.Sc., AND
T. R. H. GARRETT, B.A.

Hill of Leury


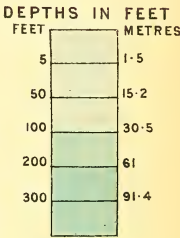
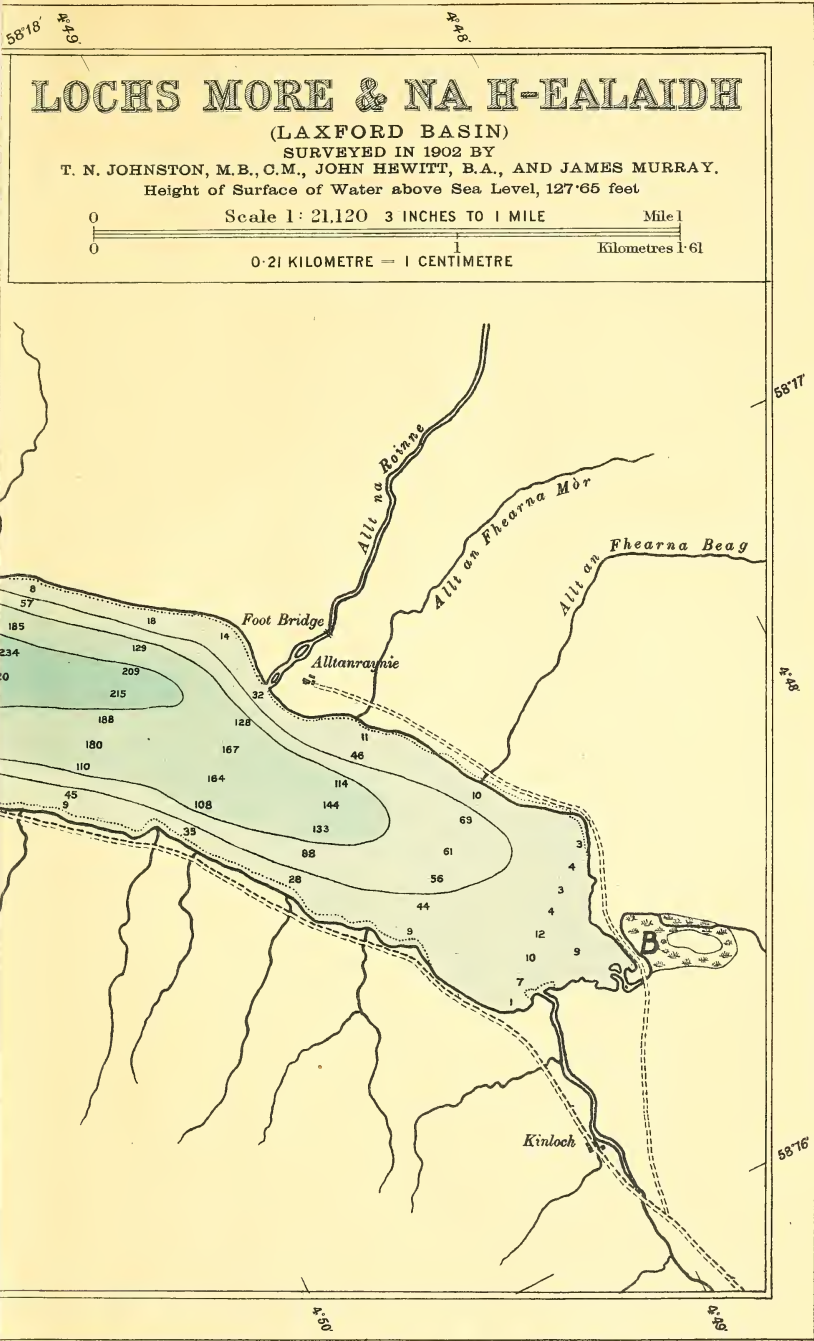


LONGITUDINAL SECTION ALONG AXIS OF MAXIMUM DEPTH

**LOCH SHURRERY**(FORSS BASIN)
SURVEYED IN 1902
BY JAMES MURRAY
Height of Surface of Water
above Sea Level, 221.45 feetDEPTHS IN FEET
METRES

NOTE 1 TO SECTION

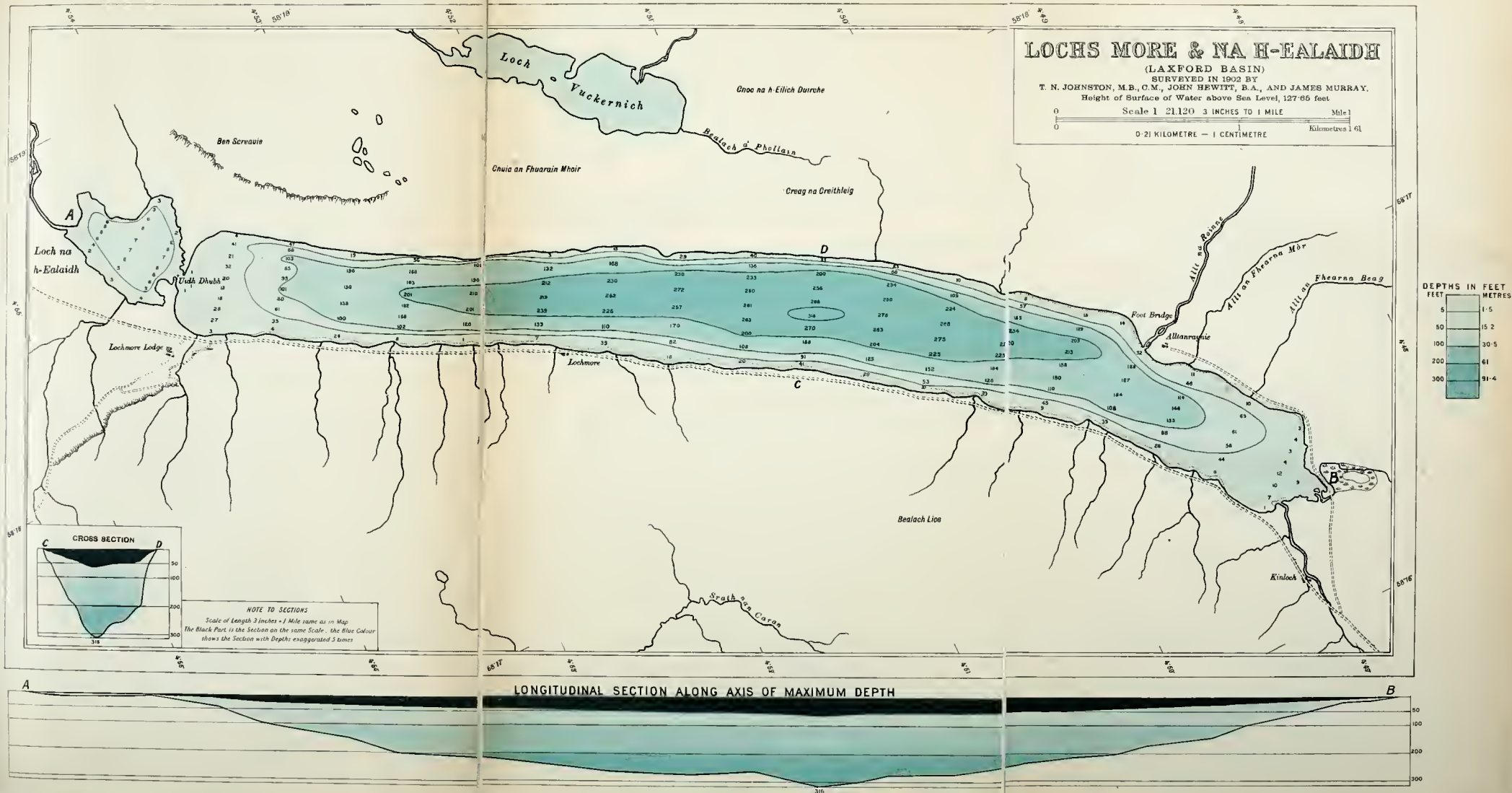
Scale of Length 3 inches = 1 Mile same as in Map
The Black Part is the Section on the same Scale, the Blue Colour
shows the Section with Depths exaggerated 5 times

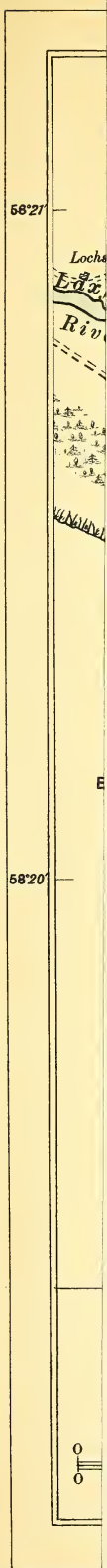


BATHYMETRICAL SURVEY OF THE FRESH-WATER LOCHS OF SCOTLAND

UNDER THE DIRECTION OF
SIR JOHN MURRAY, K.C.B., F.R.S., D.Sc., AND LAURENCE PULLAR, F.R.S.E.

PLATE VIII



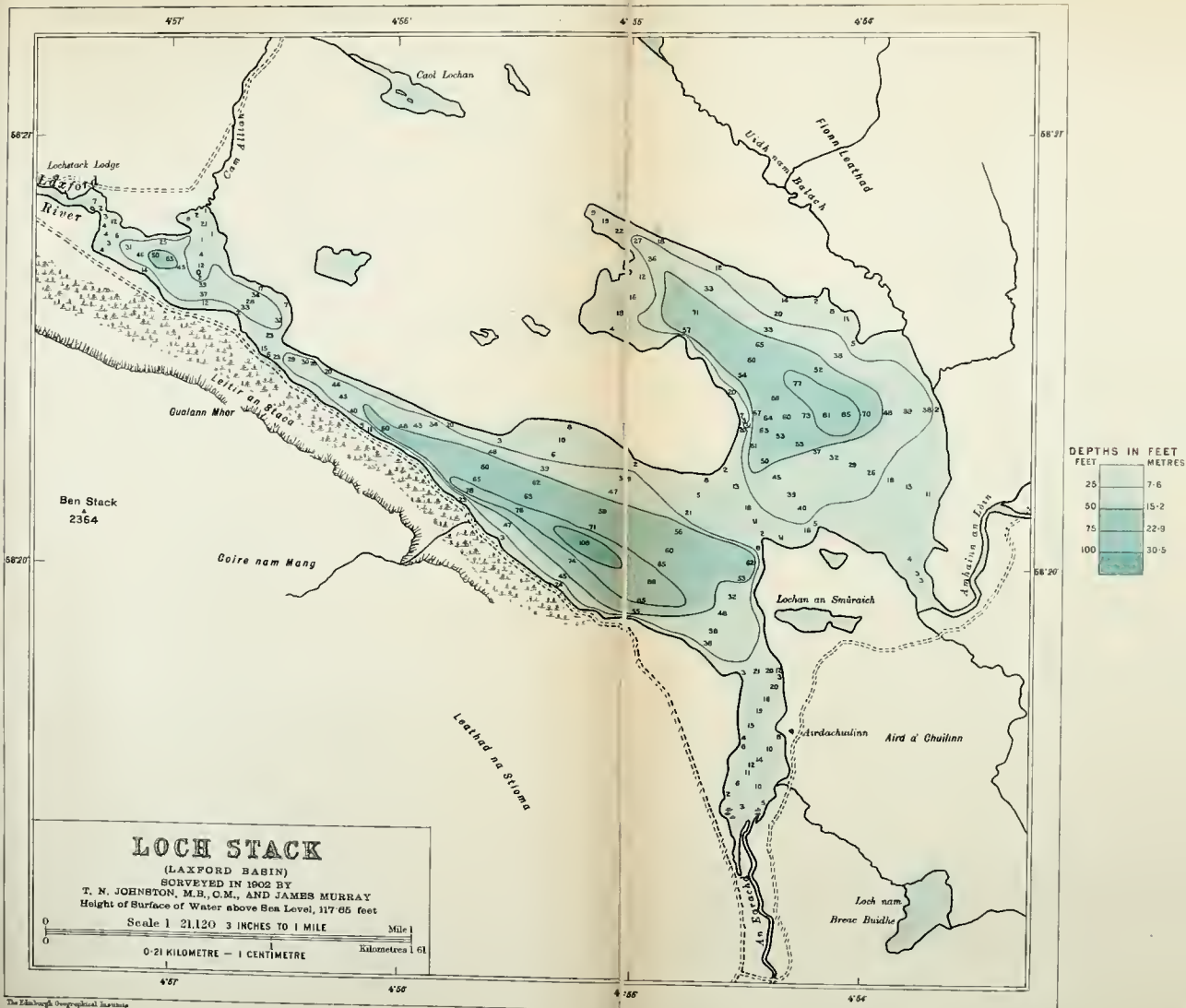


BATHYMETRICAL SURVEY OF THE FRESH-WATER LOCHS OF SCOTLAND

UNDER THE DIRECTION OF

SIR JOHN MURRAY, K.C.B., F.R.S., D.S.C., AND LAURENCE PULLAR, F.R.S.E

PLATE IX



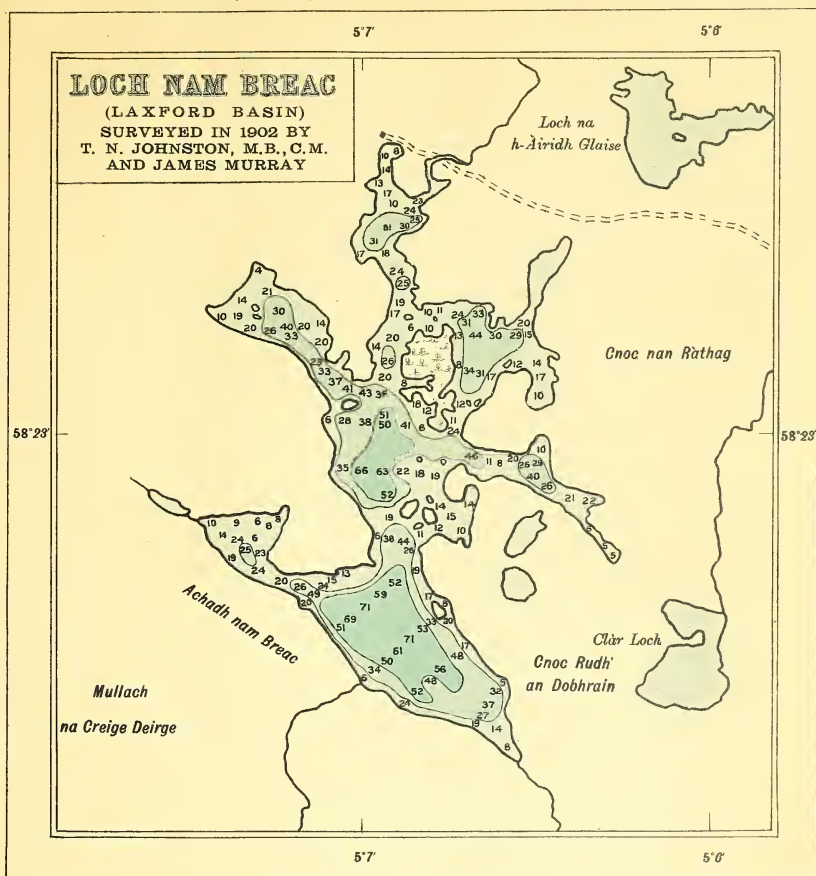
The Edinburgh Geographical Institute

J. O. Bartholomew

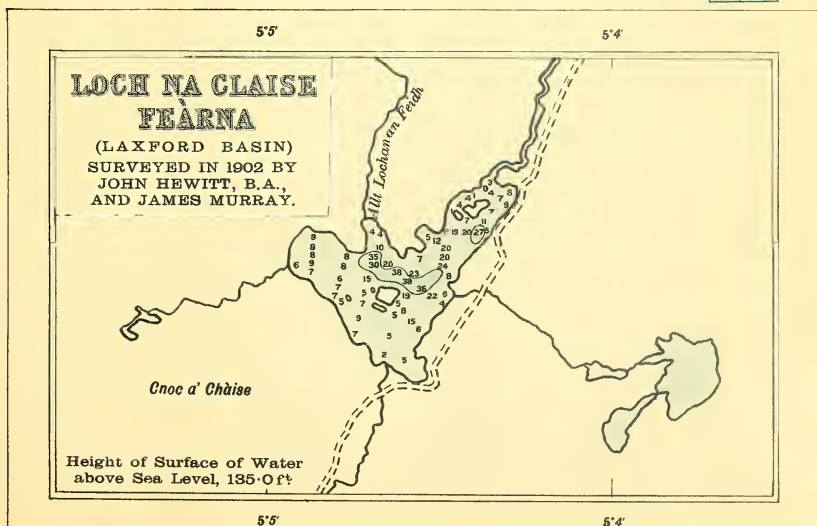

BATHYMETRICAL SURVEY OF THE FRESH-WATER LOCHS OF SCOTLAND

UNDER THE DIRECTION OF

SIR JOHN MURRAY, K.C.B., F.R.S., D.Sc., AND LAURENCE PULLAR, F.R.S.E.

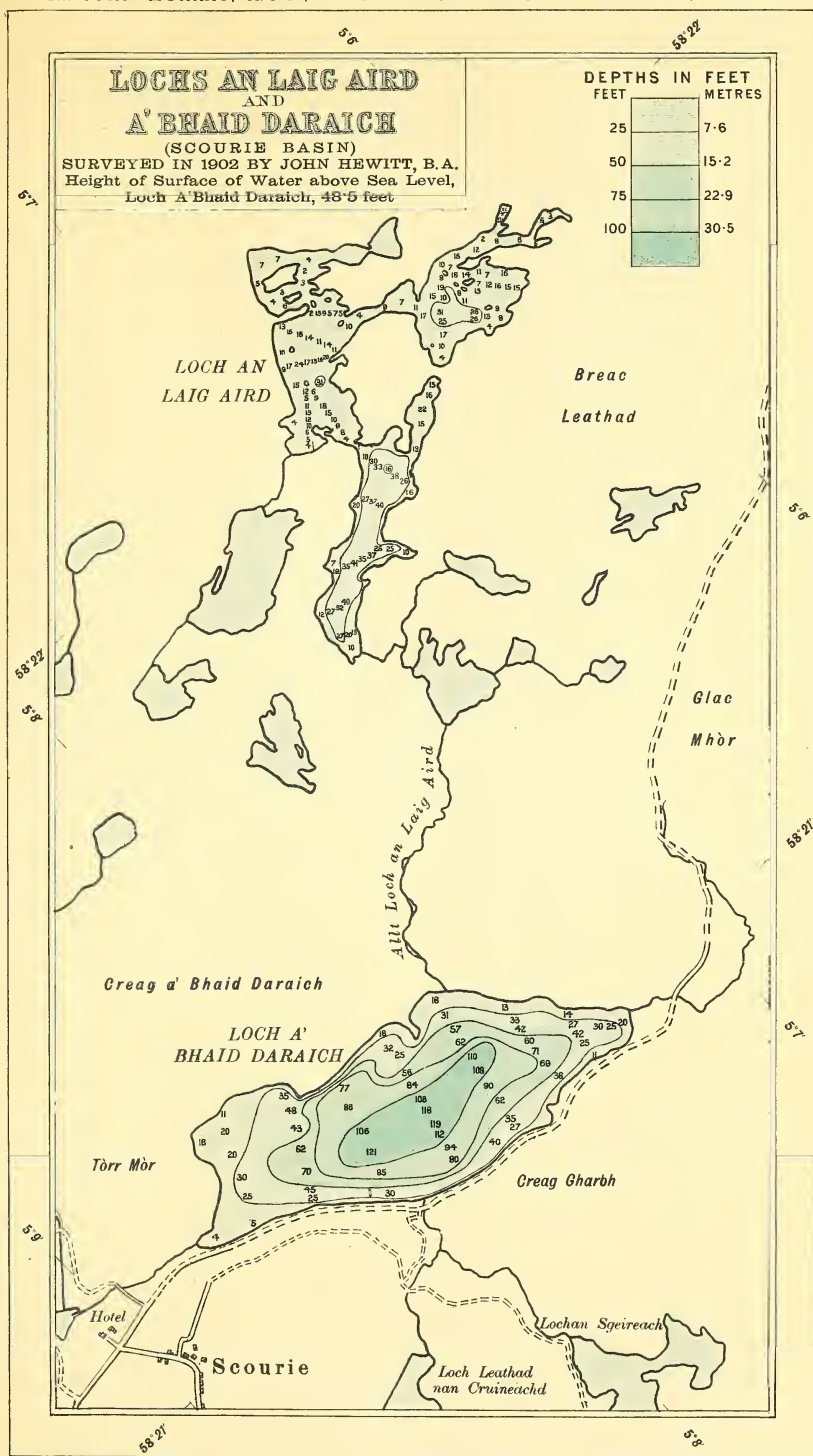


Scale 1: 21,120 3 INCHES TO 1 MILE
0 0-21 KILOMETRE — 1 CENTIMETRE



BATHYMETRICAL SURVEY OF THE FRESH-WATER LOCHS OF SCOTLAND

UNDER THE DIRECTION OF
SIR JOHN MURRAY, K.C.B., F.R.S. D.S.C., AND LAURENCE PULLAR, F.R.S.E.



The Edinburgh Geographical Institute

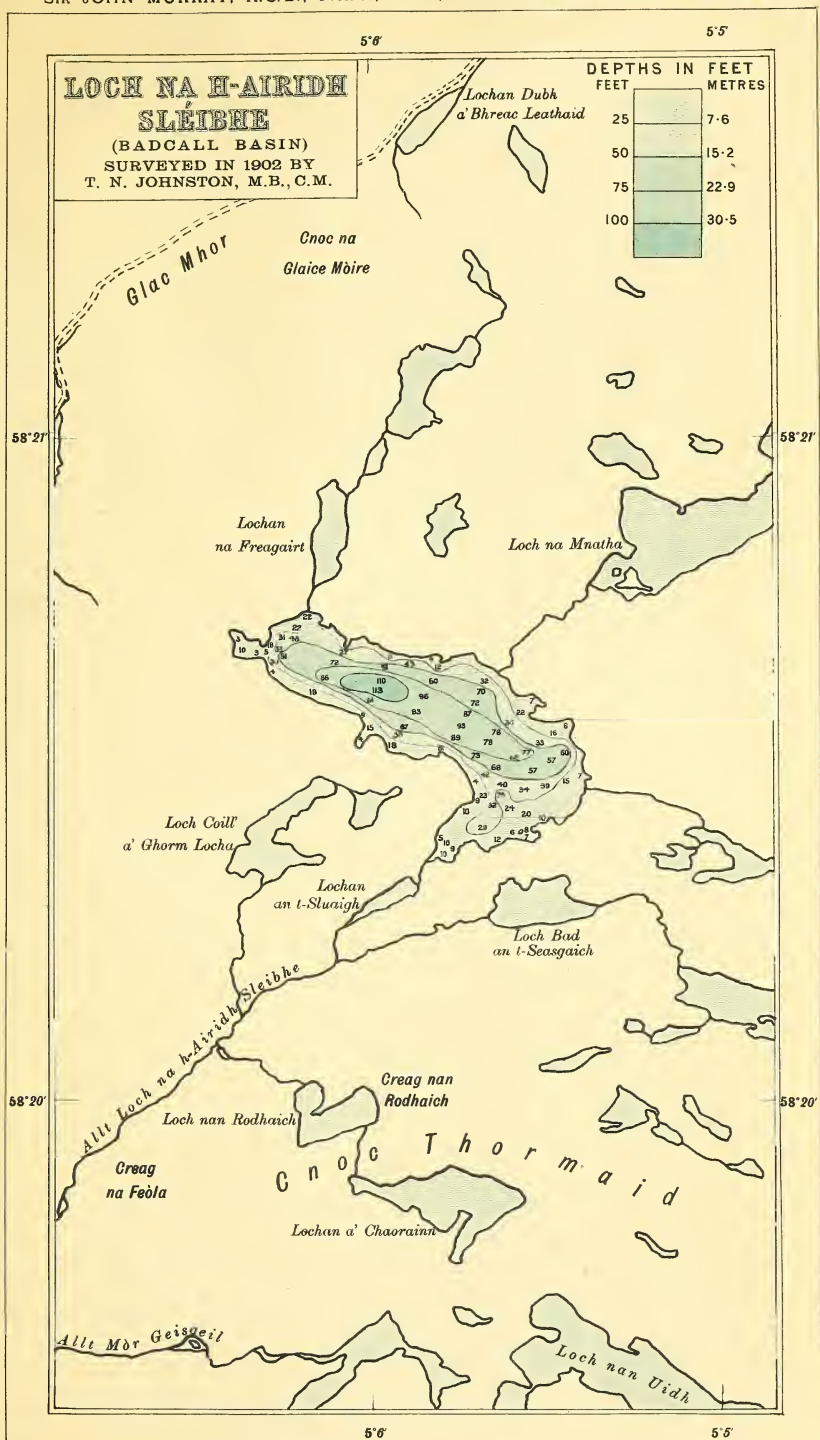
J.G. Bartholomew

Scale 1: 21,120 3 INCHES TO 1 MILE
0 1 2 Kilometres 1.61
0 0.21 KILOMETRE — 1 CENTIMETRE

BATHYMETRICAL SURVEY OF THE FRESH-WATER LOCHS OF SCOTLAND

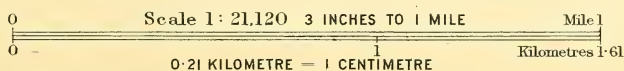
UNDER THE DIRECTION OF

SIR JOHN MURRAY, K.C.B., F.R.S., D.Sc., AND LAURENCE PULLAR, F.R.S.E.



The Edinburgh Geographical Institute

J.G. Bartholomew



BATHYMETRICAL SURVEY

SIR JOHN MURRAY, K.



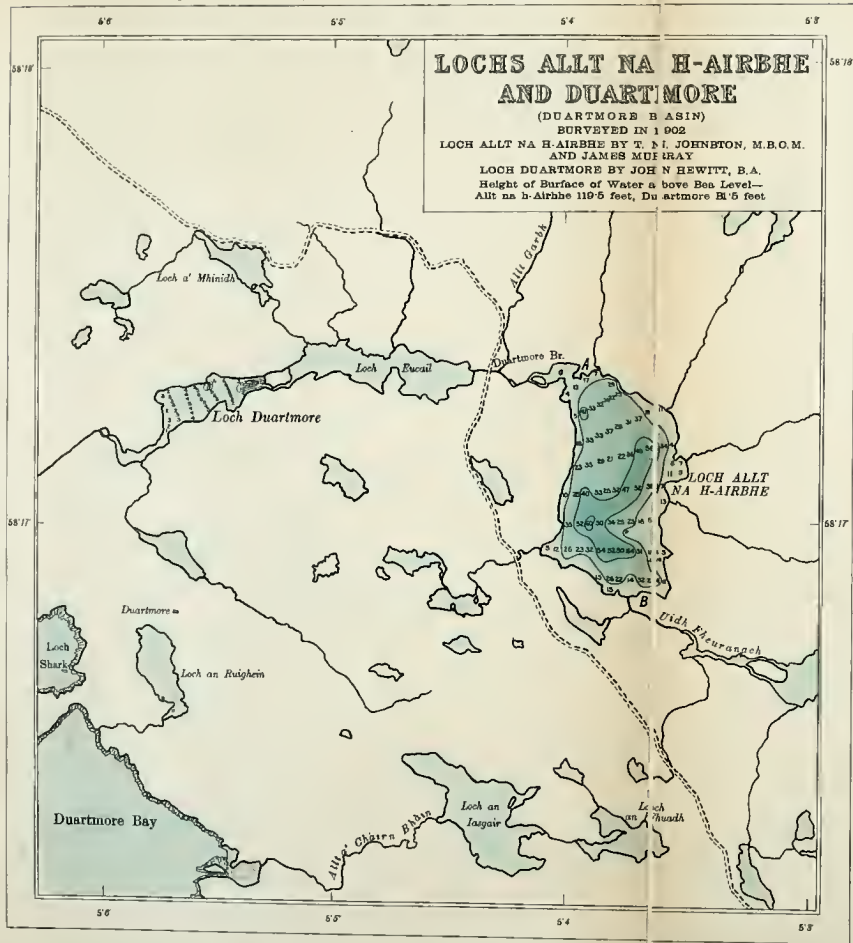
NOTE TO SECTION

Scale of Length 3 inches = 1 Mile same as in Map
 The Black Part is the Section on the same Scale ; the Blue
 shows the Section with Depths exaggerated 5 times



BATHYMETRICAL SURVEY OF THE FRESH-WATER LOCHS OF SCOTLAND

UNDER THE DIRECTION OF
SIR JOHN MURRAY, K.C.B., F.R.S., D.Sc., AND LAURENCE PULLAR, F.R.S.E.

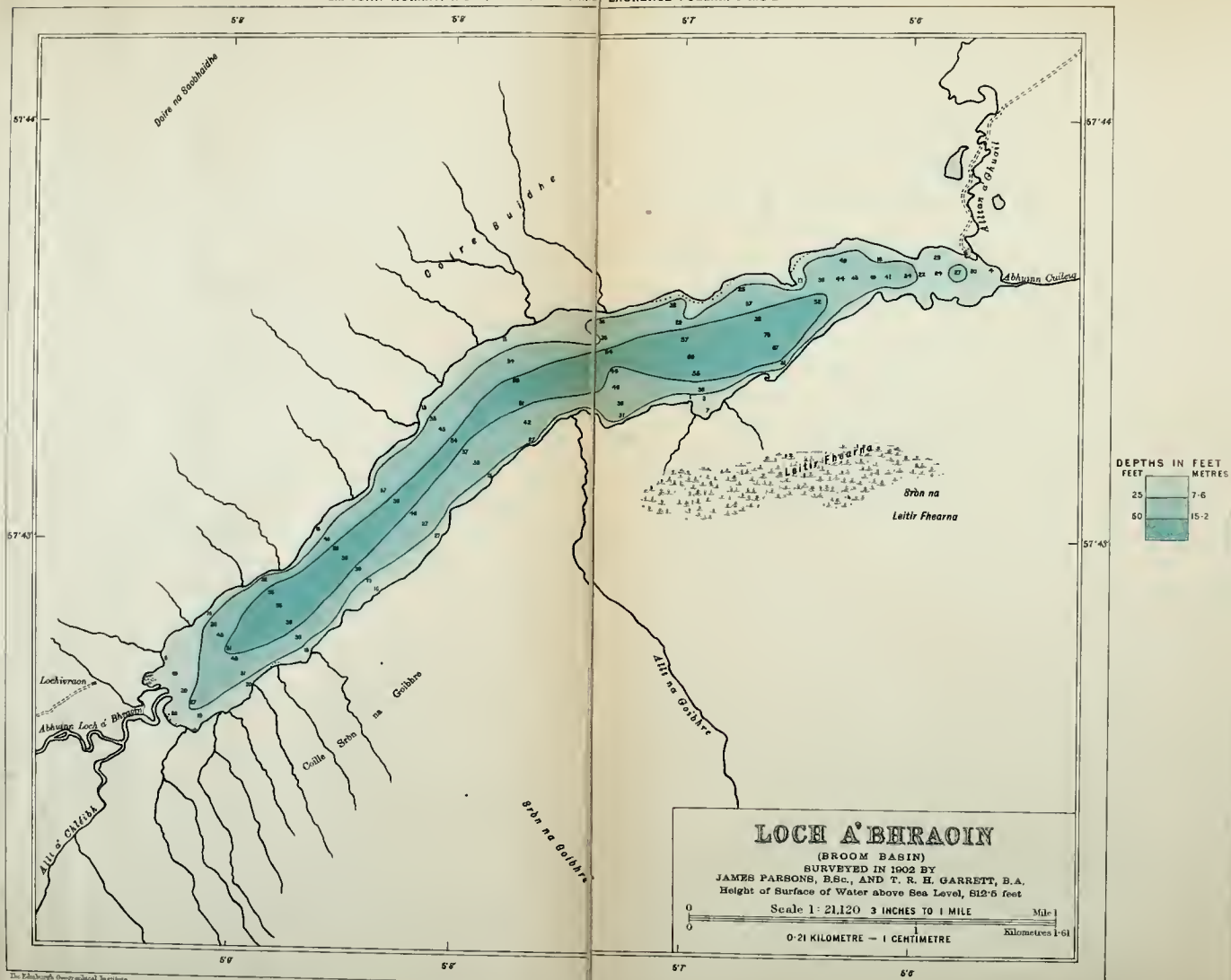


BATHYMETRICAL SURVEY OF THE FRESH-WATER LOCHS OF SCOTLAND

UNDER THE DIRECTION OF

SIR JOHN MURRAY, K.C.B., F.R.S., D.Sc., AND LAURENCE PULLAR, F.R.S.E.

PLATE XIV

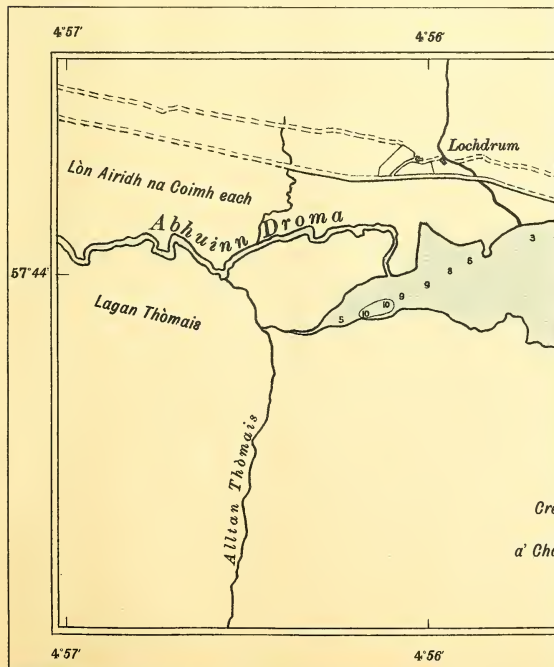


BATHYMETRICAL SURVEY OF

SIR JOHN MURRAY, K.C.B., F.R.S.



Scale 1
0 0.21 K



Cre
a' Cha

BATHYMETRICAL SURVEY OF THE FRESH-WATER LOCHS OF SCOTLAND

UNDER THE DIRECTION OF
SIR JOHN MURRAY, K.C.B., F.R.S., D.Sc., AND LAURENCE PULLAR, F.R.S.

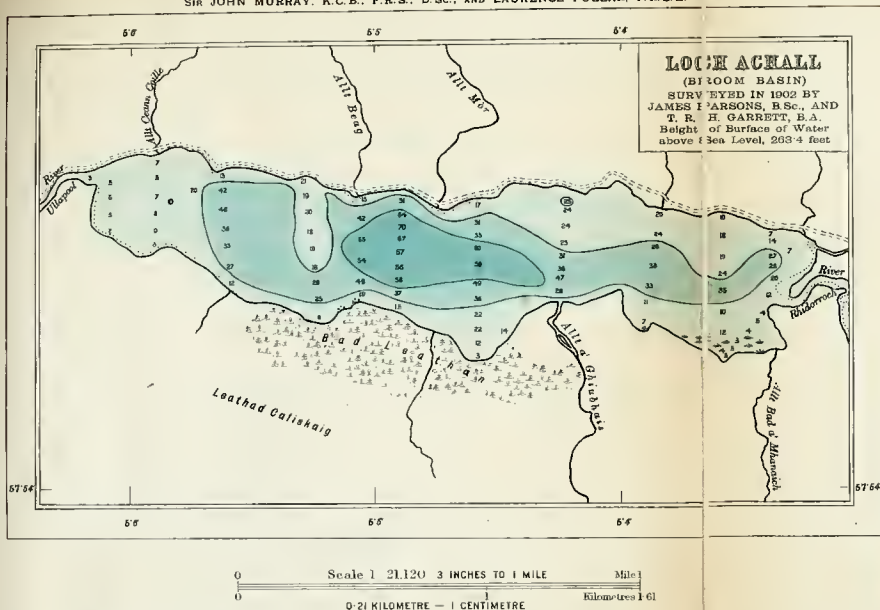
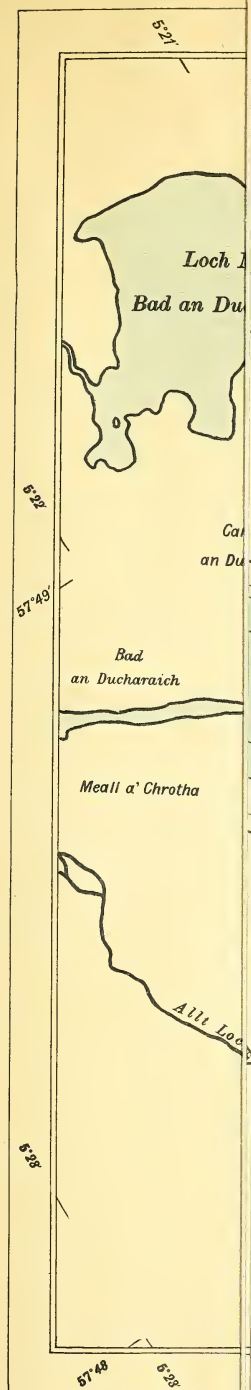


PLATE XVI

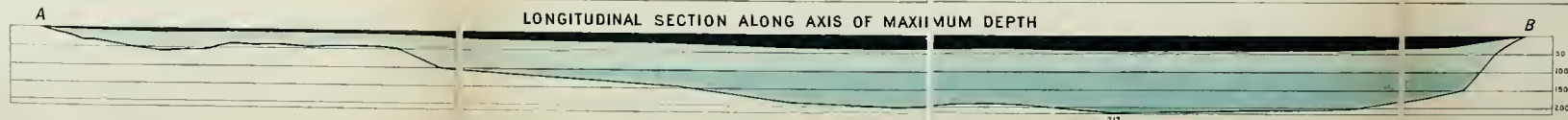
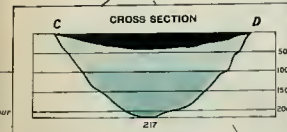

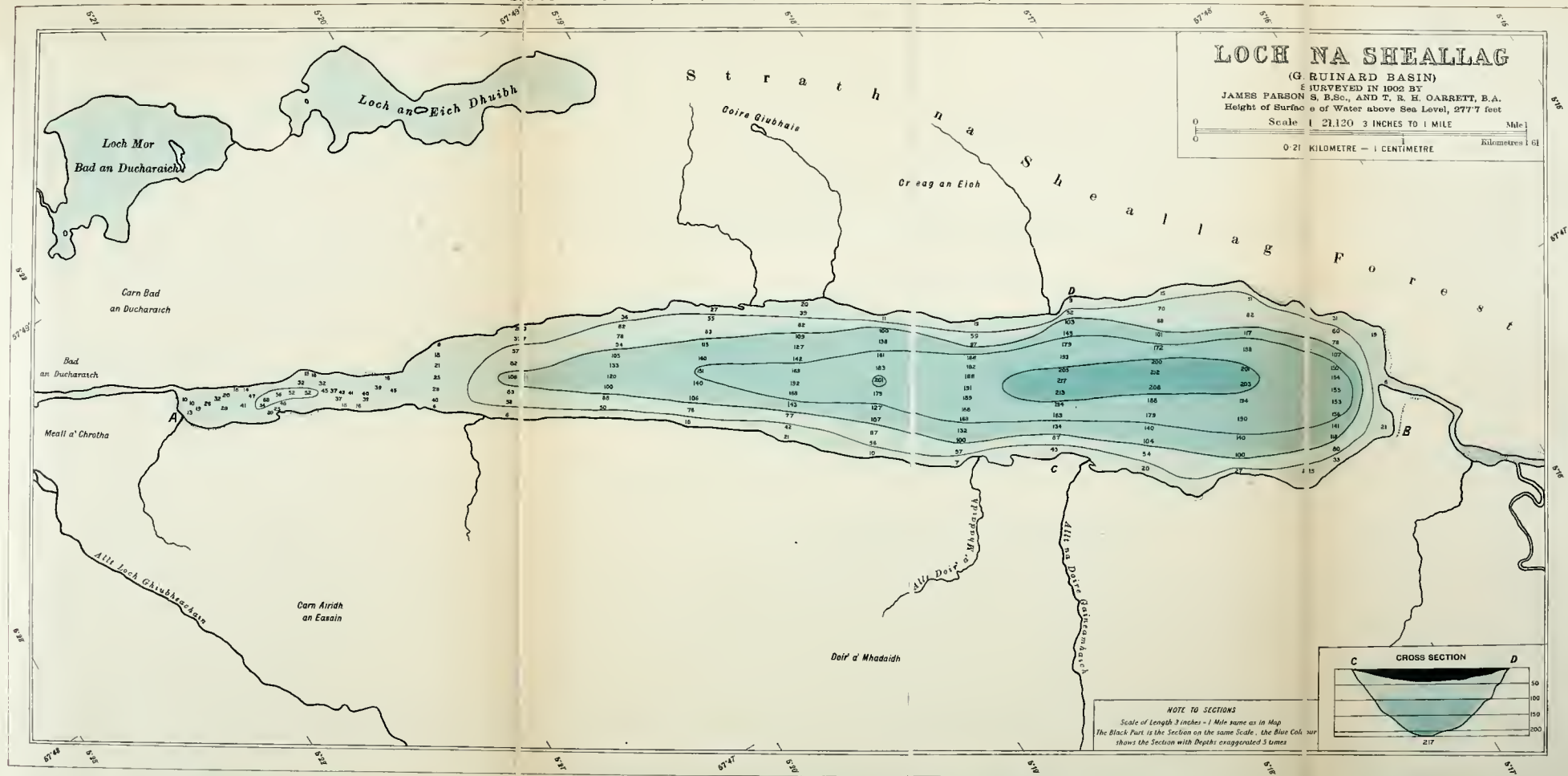


BATHYMETRICAL SURVEY OF THE FRESH-WATER LOCHS OF SCOTLAND

UNDER THE DIRECTION OF

SIR JOHN MURRAY, K.C.B., F.R.S., D.Sc., AND LAURENCE PULLAR, F.R.S.E.

PLATE XVI



PI

an

၁၆

5°31'

5

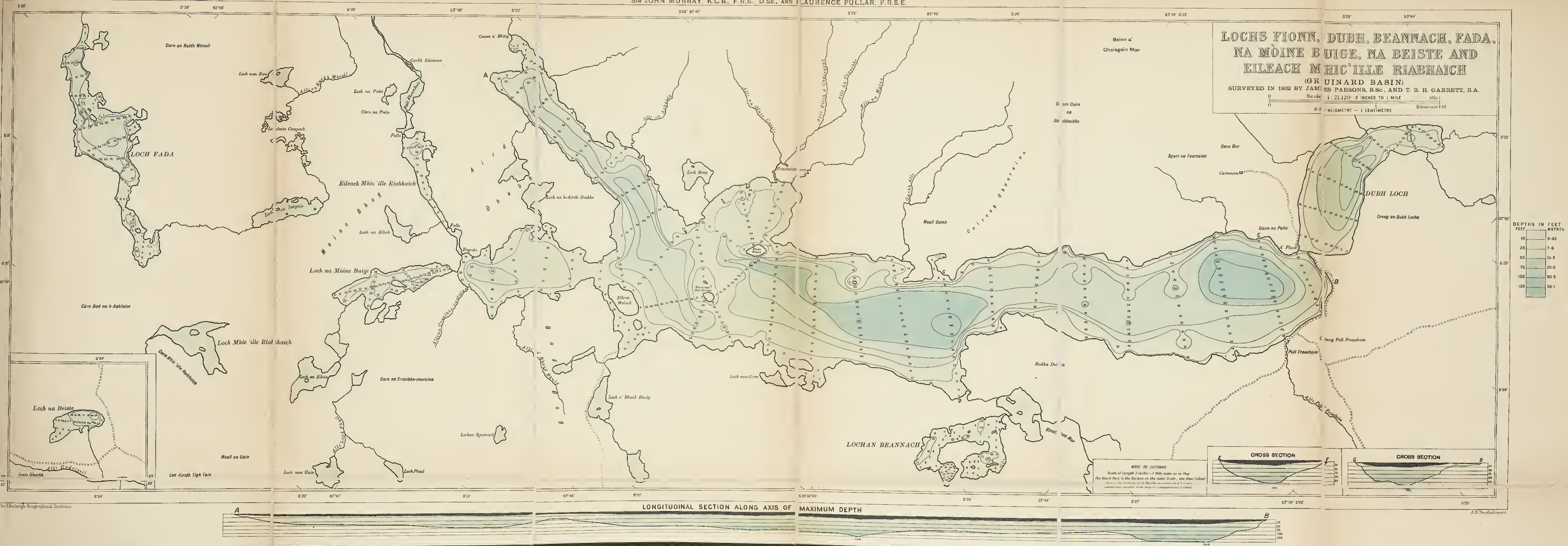
5°32'

57°49'

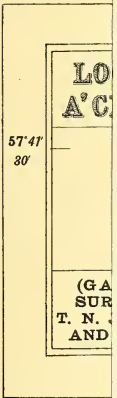

54

BATHYMETRICAL SURVEY OF THE FRESH-WATER LOCHS OF SCOTLAND

UNDER THE DIRECTION OF
SIR JOHN MURRAY, K.C.B., F.R.S., D.Sc., AND
LAURENCE PULLAR, F.R.S.E.



PLATE



BATHYMETRICAL SURVEY OF THE FRESH-WATER LOCHS OF SCOTLAND

UNDER THE DIRECTION OF

SIR JOHN MURRAY, K.C.B., F.R.S., D.Sc., AND LAURENCE PULLAR, FR.S.E.

PLATE XVIII

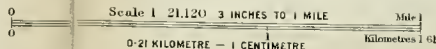

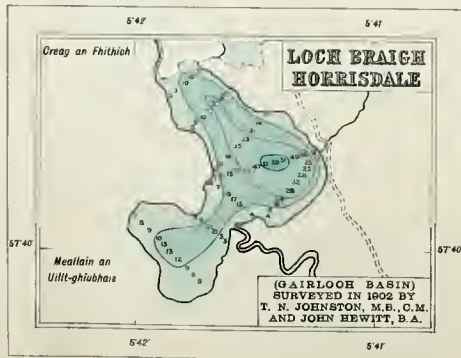

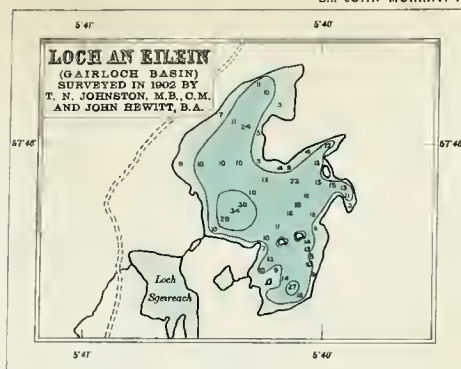
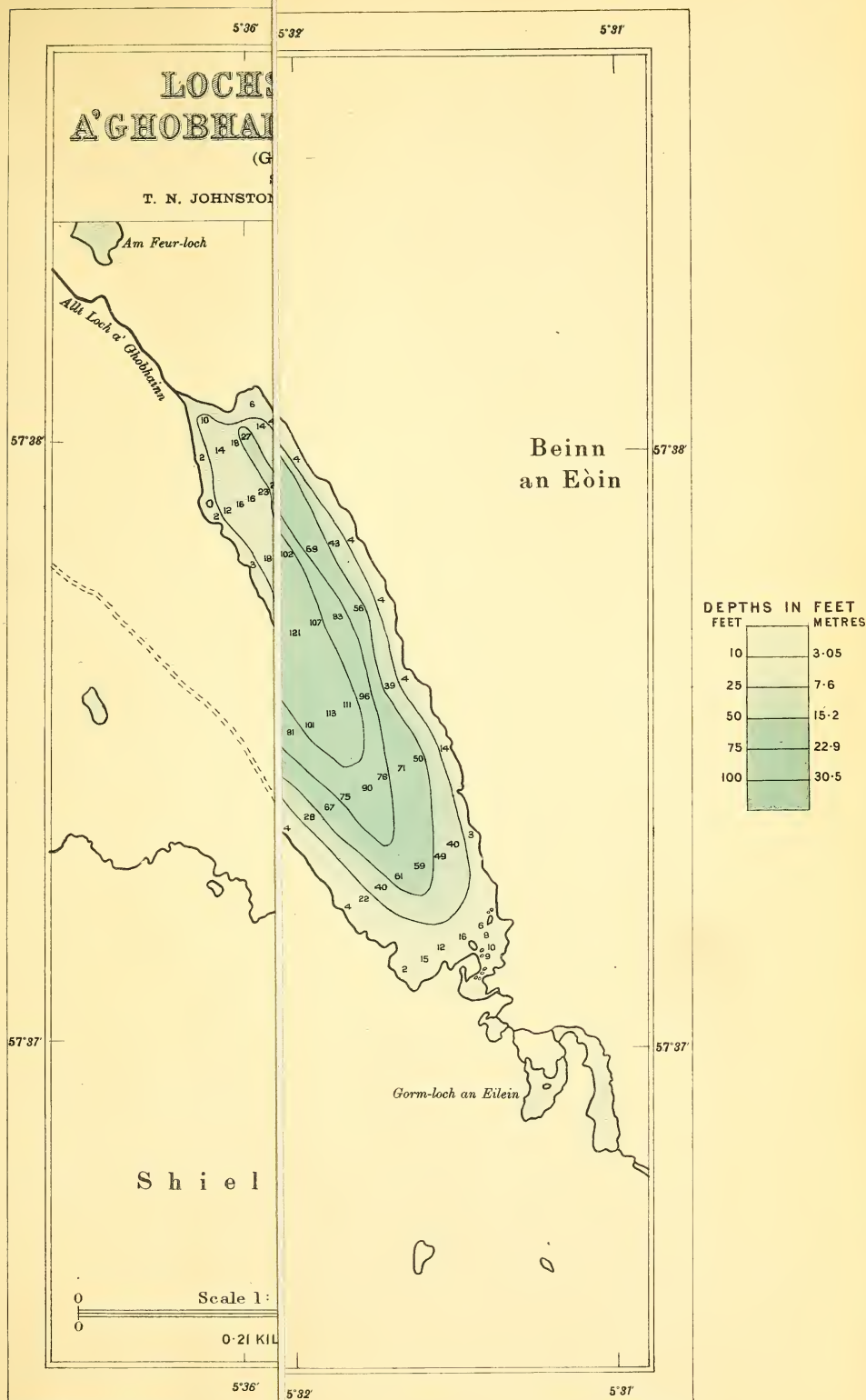


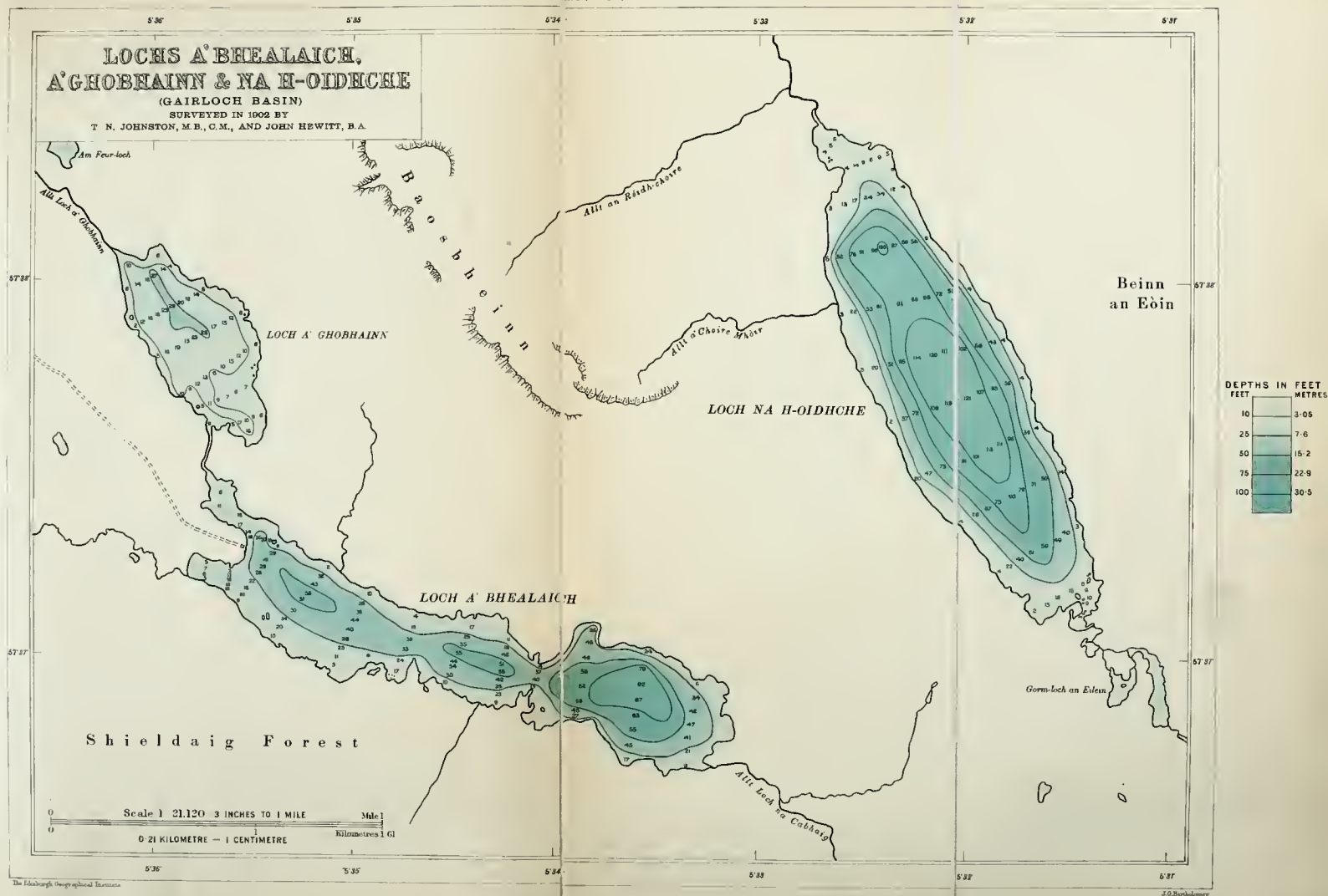
PLATE XIX



BATHYMETRICAL SURVEY OF THE FRESH-WATER LOCHS OF SCOTLAND

UNDER THE DIRECTION OF
SIR JOHN MURRAY, K.C.B., F.R.S., D.Sc., AND LAURENCE PULLAR, F.R.S.E.

PLATE XIX



LOCH DAM

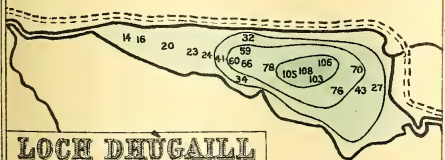
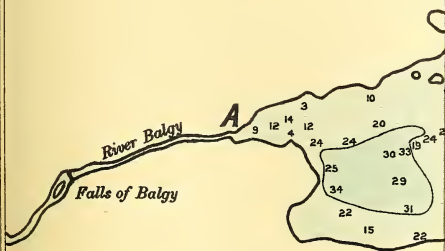
(TORRIDON BASIN)
SURVEYED IN 1902 BY
SIR JOHN MURRAY AND JAMES

Height of Surface of Water above Sea Level

Scale 1: 21,120 3 INCHES TO 1 M

0.21 KILOMETRE — 1 CENTIMETRE

An t-Sail



LOCH DEUGAILL
(TORRIDON BASIN)
SURVEYED IN 1902 BY
SIR JOHN MURRAY AND
JAMES MURRAY

5° 30' 5° 35'

A

BATHYMETRICAL SURVEY OF THE FRESH-WATER LOCHS OF SCOTLAND

UNDER THE DIRECTION OF

SIR JOHN MURRAY, K. C.B., F.R.S., D.Sc., AND LAURENCE PULLAR, F.R.S.E.

PLATE XX

LOCH DAMH

(TORRIDON BASIN)

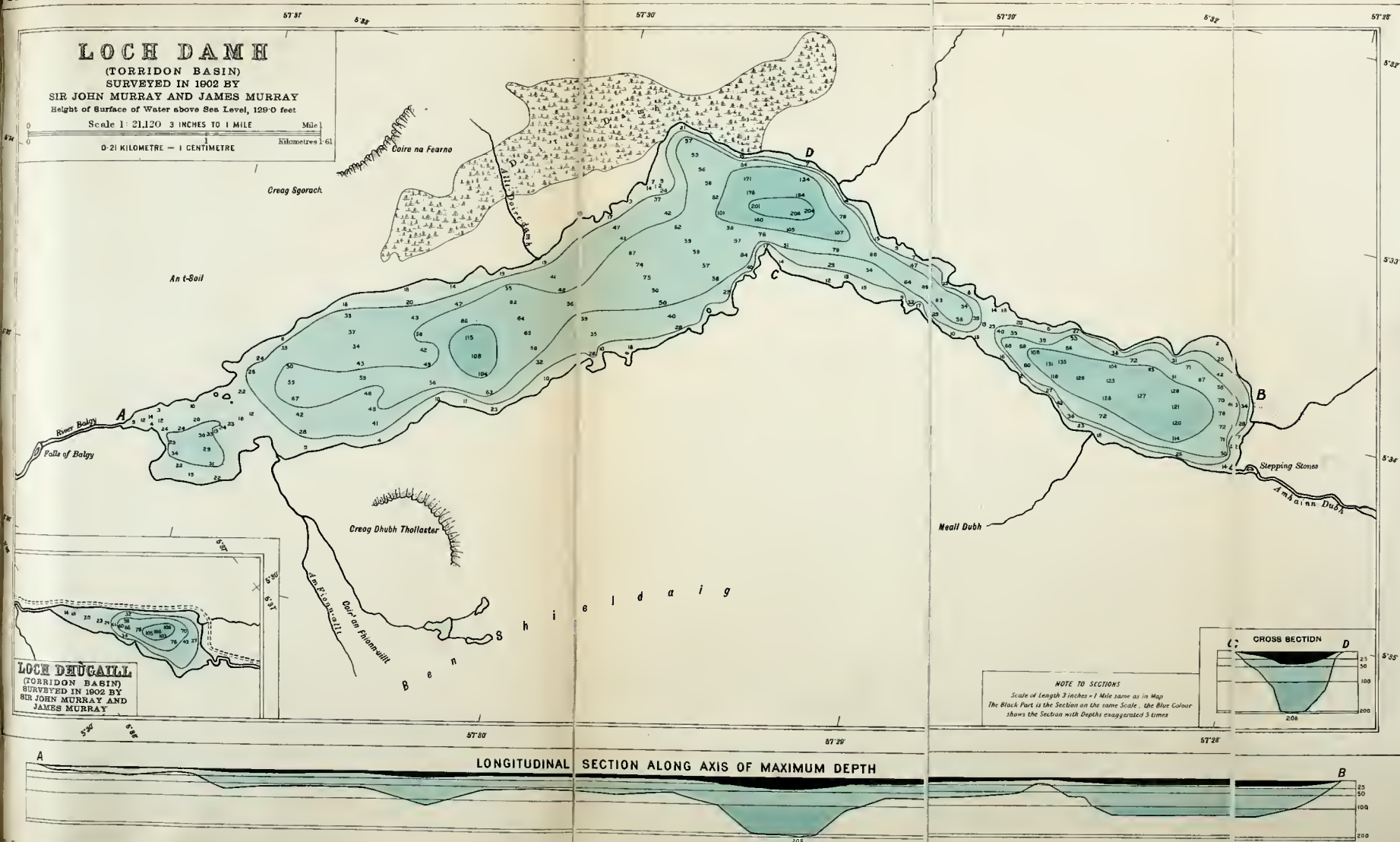
ED IN 1902 BY

SIR JOHN MURRAY AND JAMES MURRAY

Height of Surface of Water above Sea Level, 129.0 feet

Scale 1: 21,120 3 INCHES TO 1 MILE

0.21 KILOMETRE — 1 CENTIMETRE



DEPTHS IN FEET
FEET METRES

25	7.6
50	15.2
100	30.5
200	61

NOTE TO SECTIONS:

Scale of Length 3 inches = 1 Mile same as in Map
The Black Part is the Section on the same Scale, the Blue Colour shows the Section with Depths exaggerated 5 times

LONGITUDINAL SECTION ALONG AXIS OF MAXIMUM DEPTH

Edinburgh Geographical Institute

Published by the Royal Geographical Society 1908

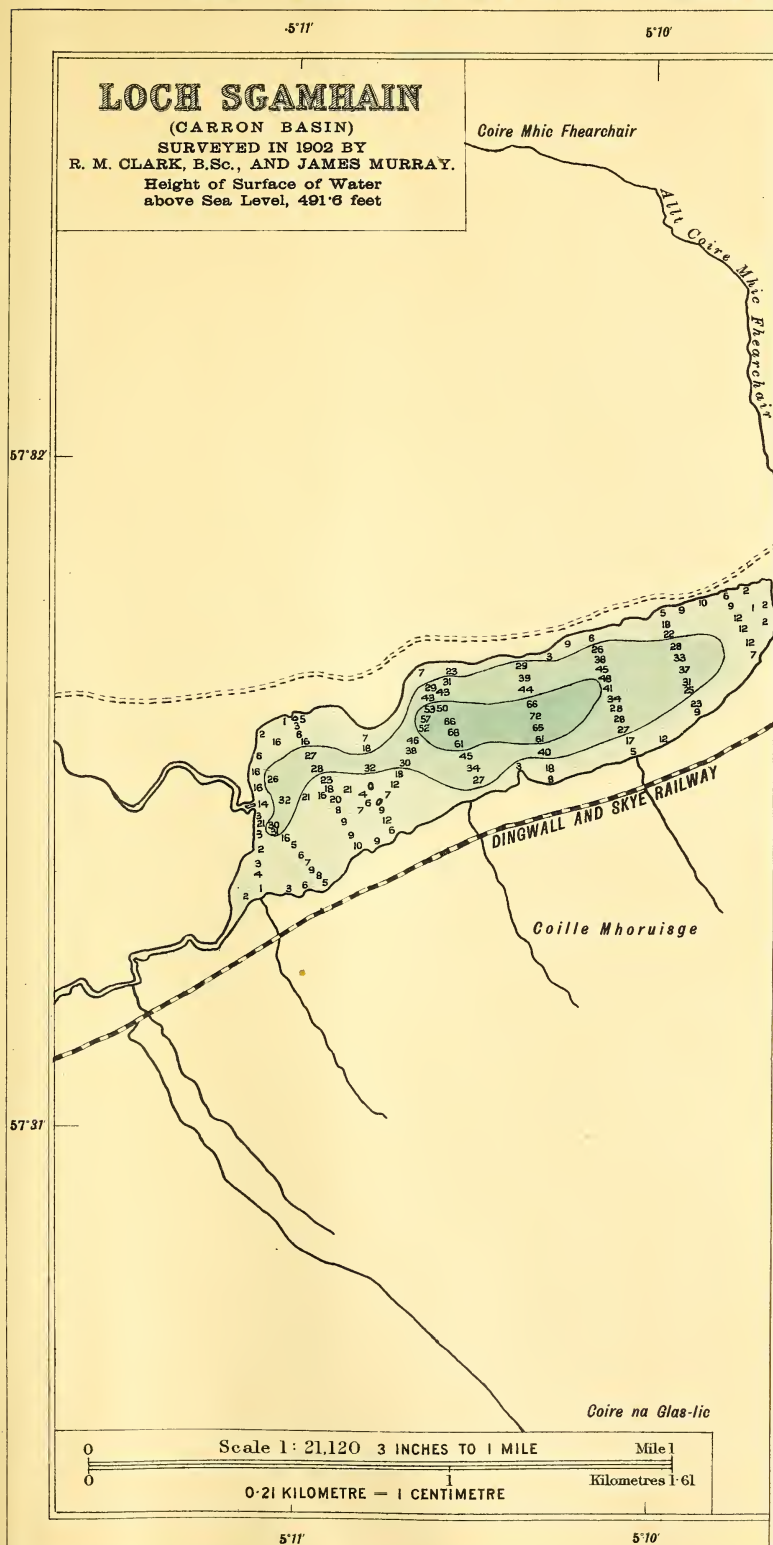
J. G. Bartholomew



BATHYMETRICAL SURVEY OF THE FRESH-WATER L

UNDER THE DIRECTION OF

SIR JOHN MURRAY, K.C.B., F.R.S., D.Sc., AND LAURENCE PU



BATHYMETRICAL SURVEY OF THE FRESH-WATER LOCHS OF SCOTLAND

UNDER THE DIRECTION OF
SIR JOHN MURRAY, K.C.B., F.R.S., D.Sc., AND LAURENCE PULLAR, F.R.S.E.



PLATE XXII


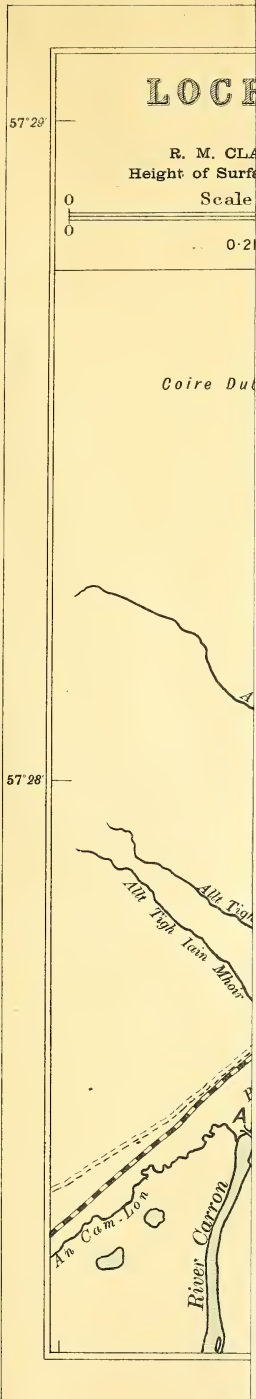
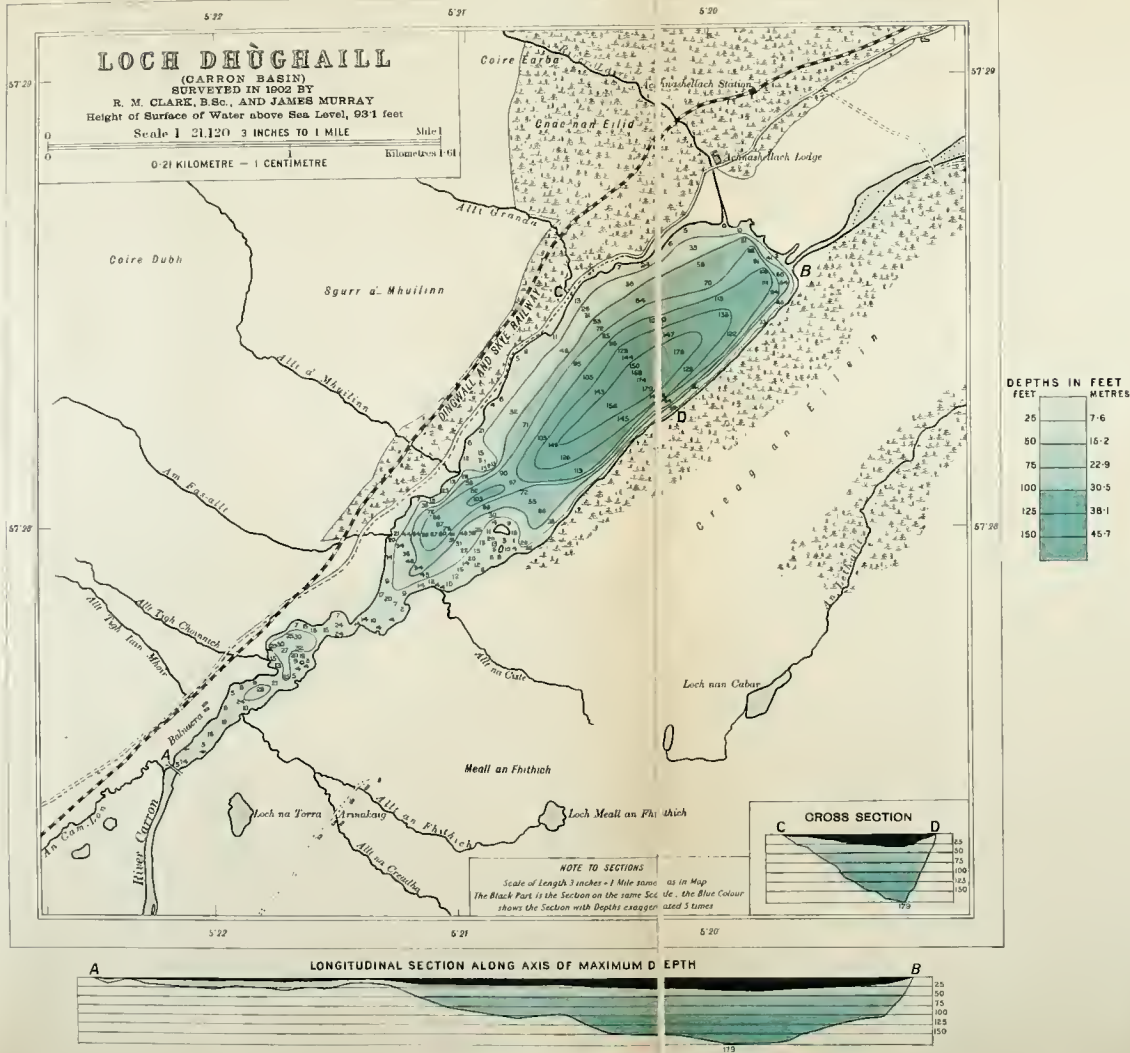


PLATE XXII

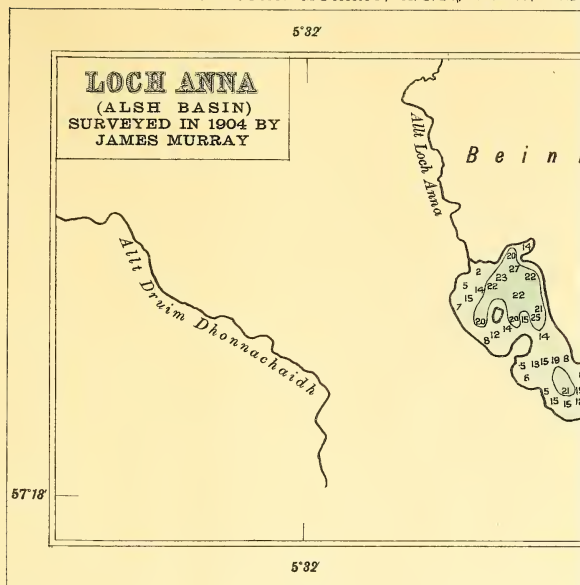
UNDER THE DIRECTION OF
SIR JOHN MURRAY, K.C.S. F.R.S., D.Sc., AND LAURENCE PULGAR F.R.S.E.



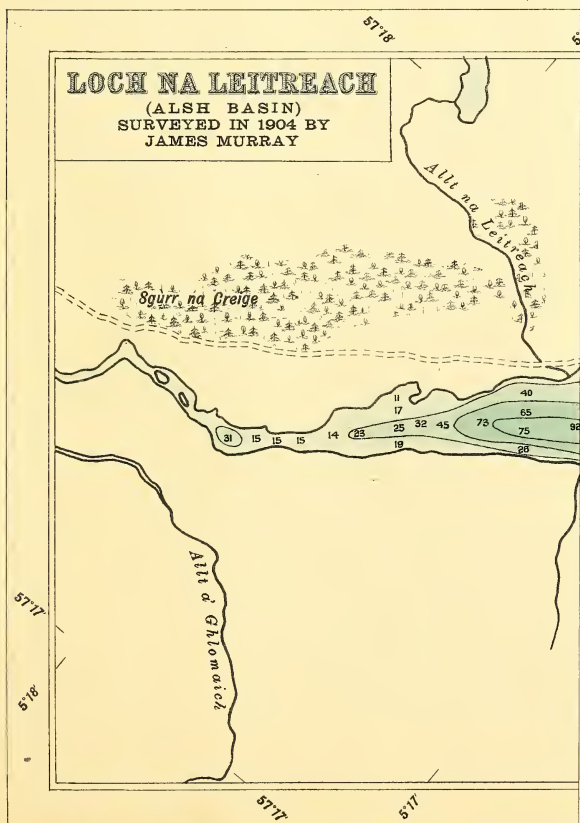
BATHYMETRICAL SURVEY OF THE F

UNDER THE DI

SIR JOHN MURRAY, K.C.B., F.R.S., D.Sc



0 Scale 1: 21,120 3 1
0 0.21 KILOMETRE —




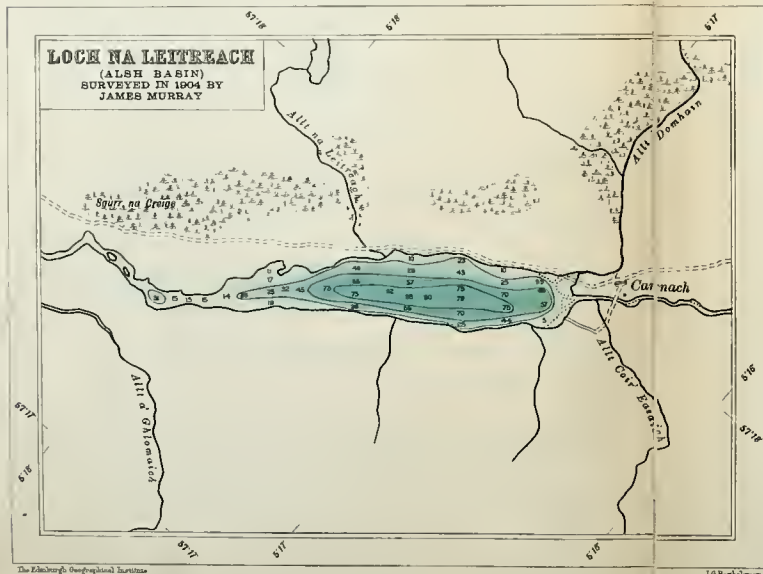
BATHYMETRICAL SURVEY OF THE FRESH-WATER LOCHS OF SCOTLAND

UNDER THE DIRECTION OF

SIR JOHN MURRAY, K.C.B., F.R.S., D.Sc., AND LAURENCE PULLAR, F.R.S.E.



Scale 1:21,120 3 INCHES TO 1 MILE
0 0.21 KILOMETRE — 1 CENTIMETRE
Kilometres 1.61



BATHYMETRICAL SURVEY OF THE FRESH-WATER LOCHS OF SCOTLAND

UNDER THE DIRECTION OF

SIR JOHN MURRAY, K.C.B., F.R.S., D.Sc., AND LAURENCE PULLAR, F.R.S.E.

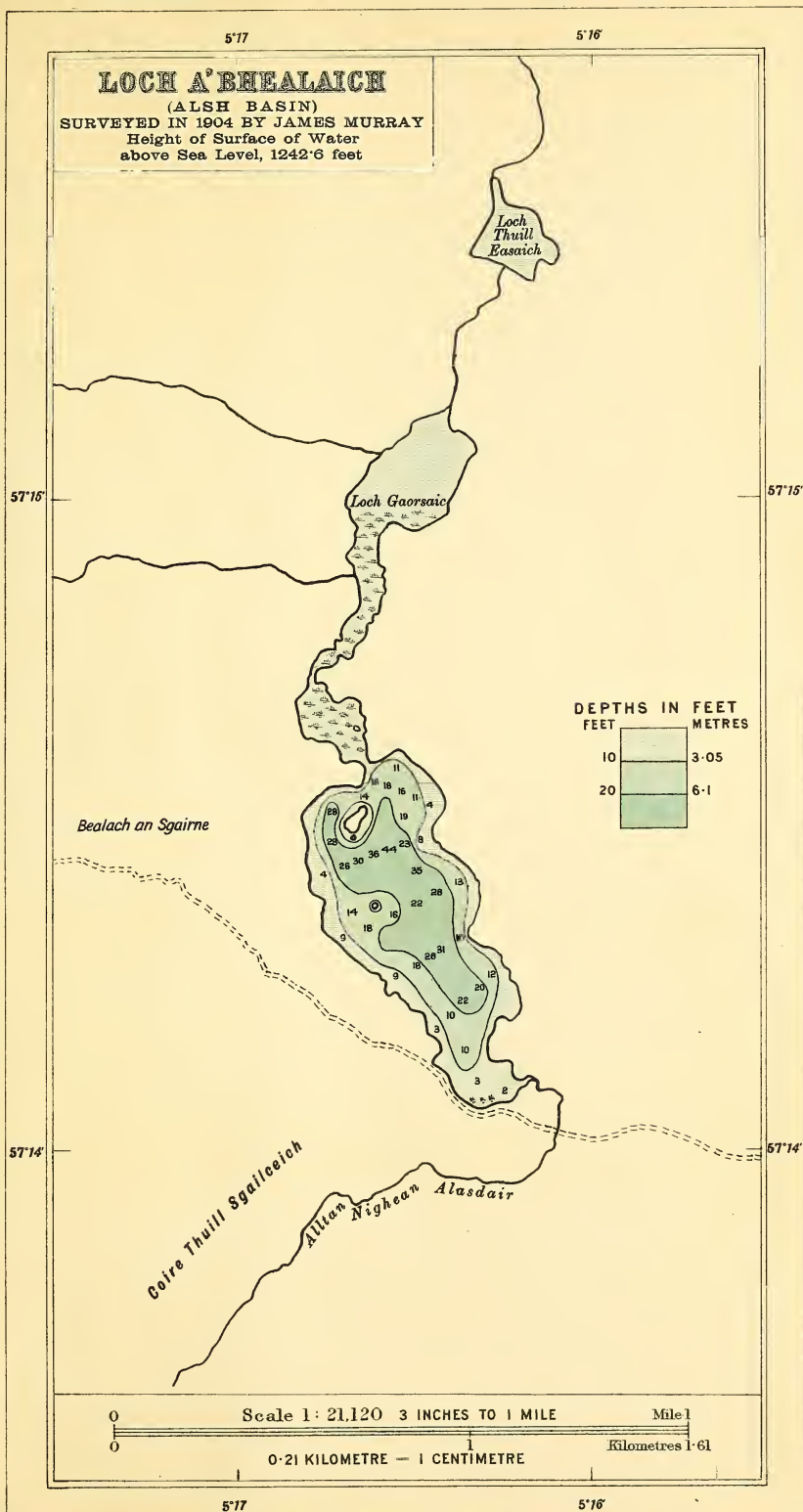
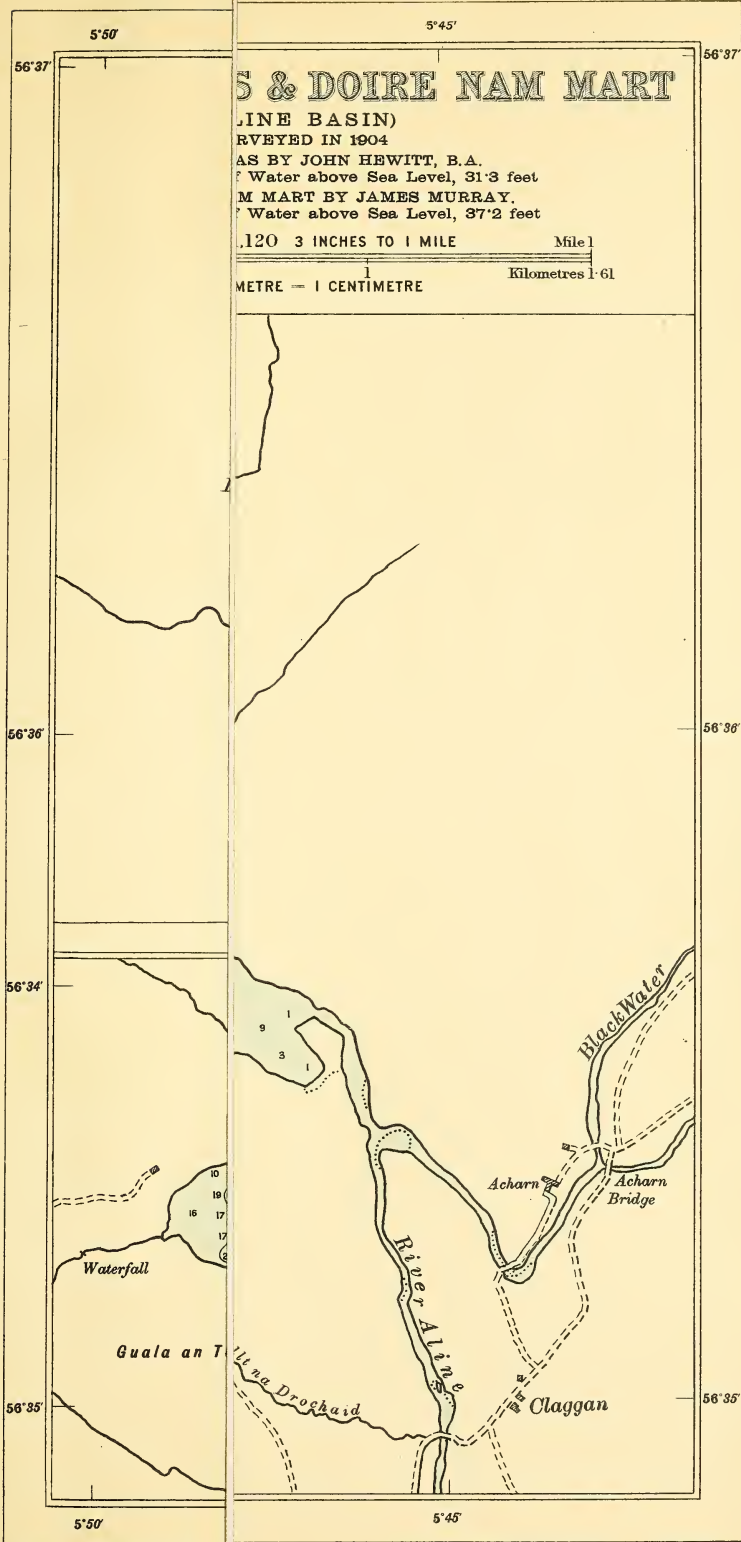


PLATE XXV



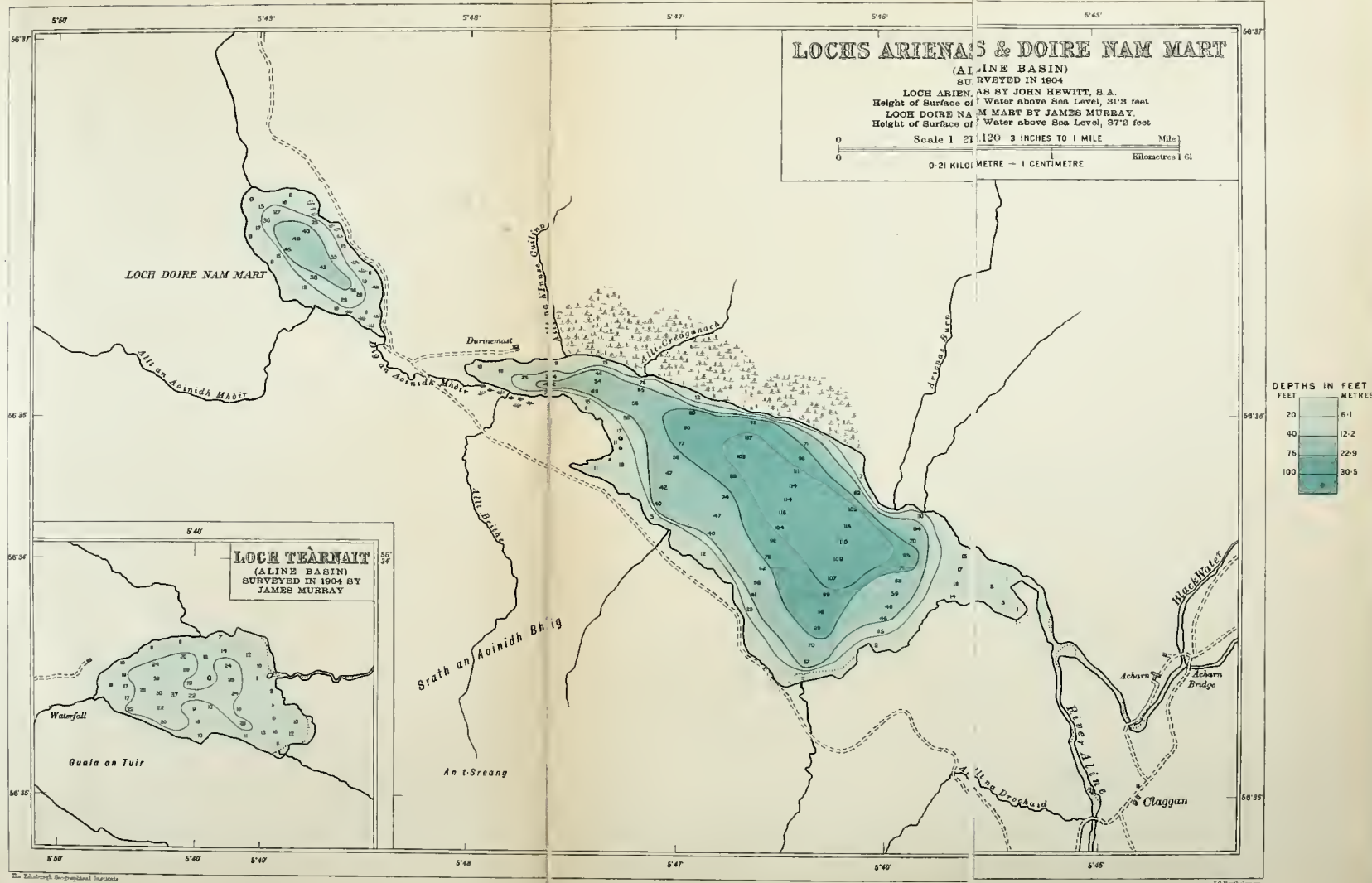

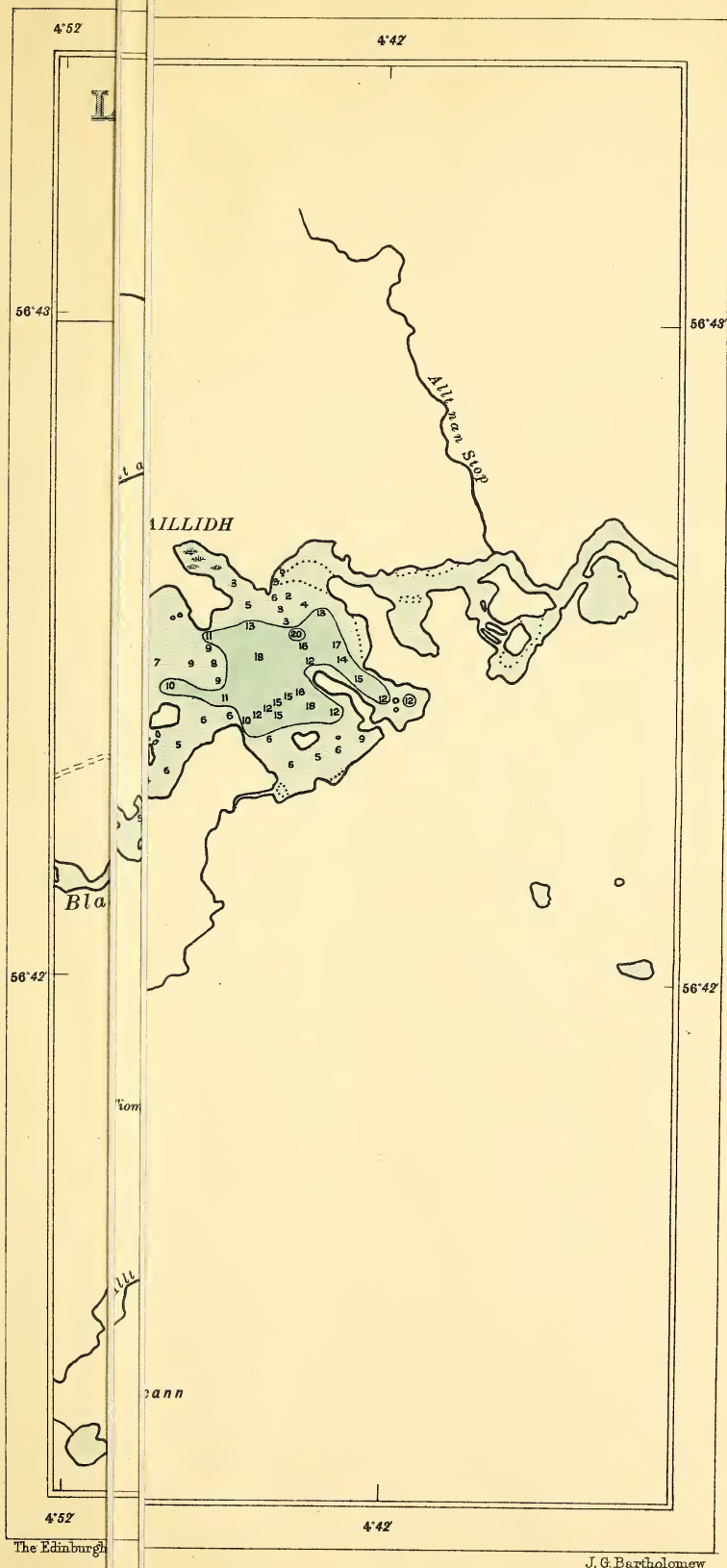



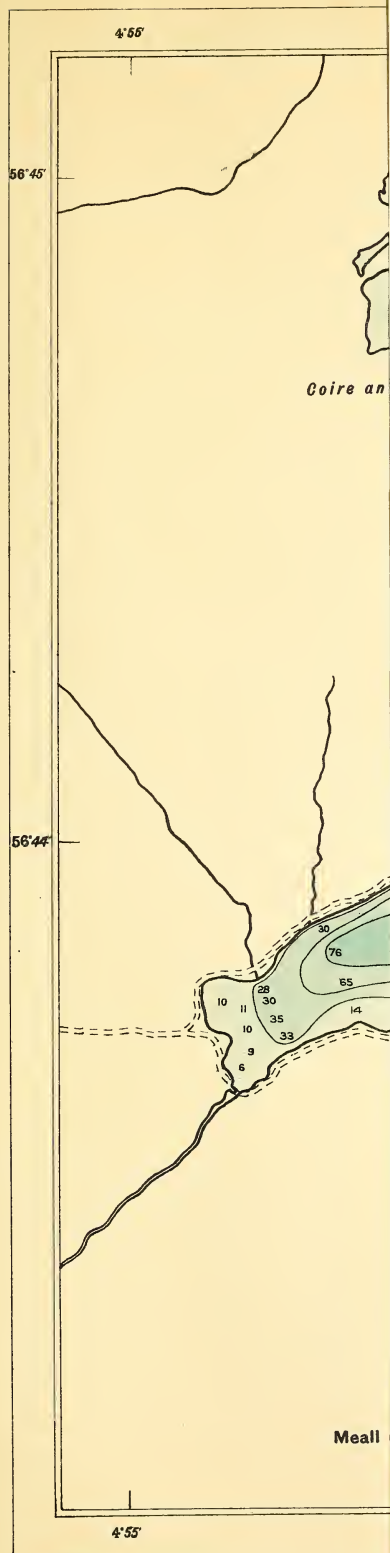
PLATE K





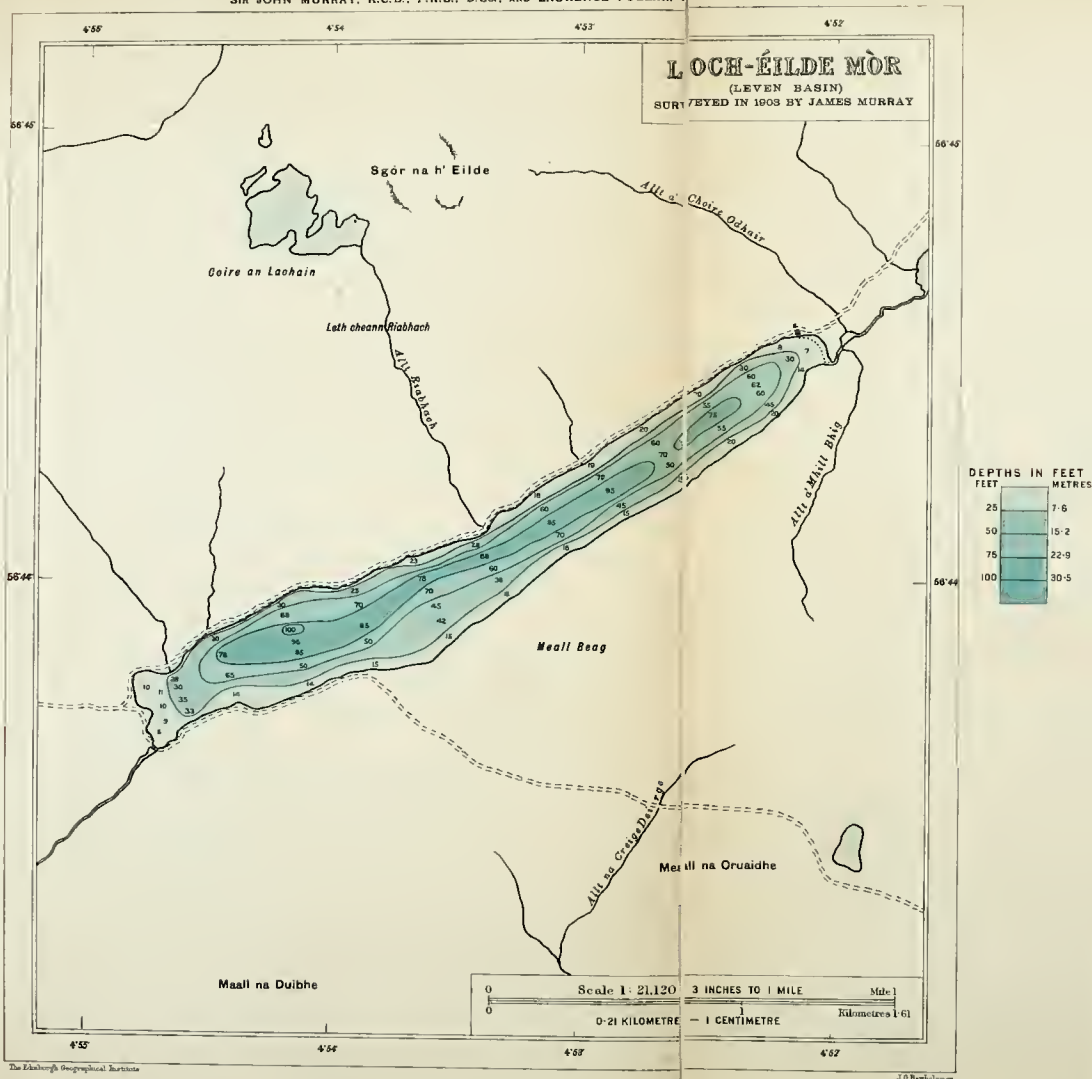
BATHYMETRIC

SIR J



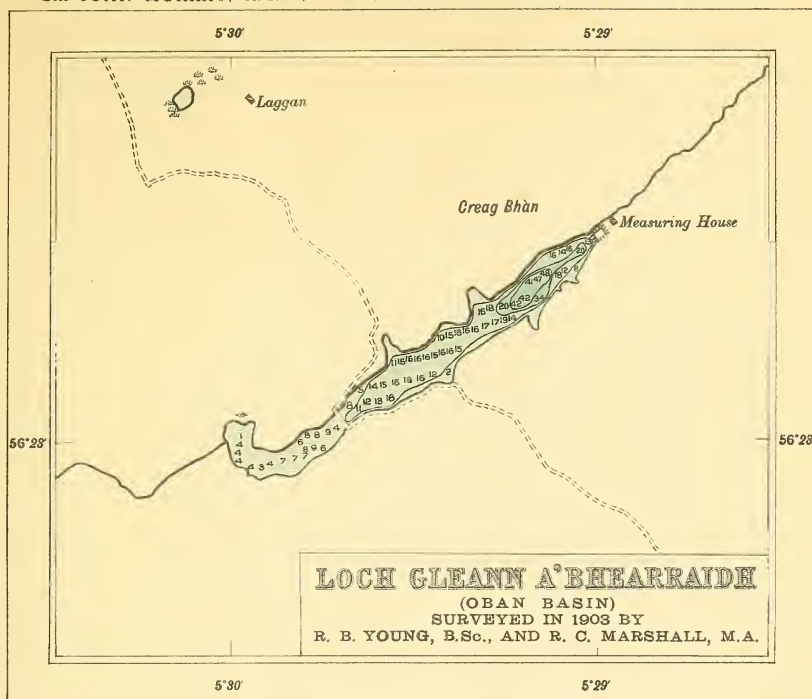
BATHYMETRICAL SURVEY OF THE FRESH-WATER LOCHS OF SCOTLAND

UNDER THE DIRECTION OF
SIR JOHN MURRAY, K.C.B., F.R.S., D.Sc., AND LAURENCE PULLAR, F.R.S.E.

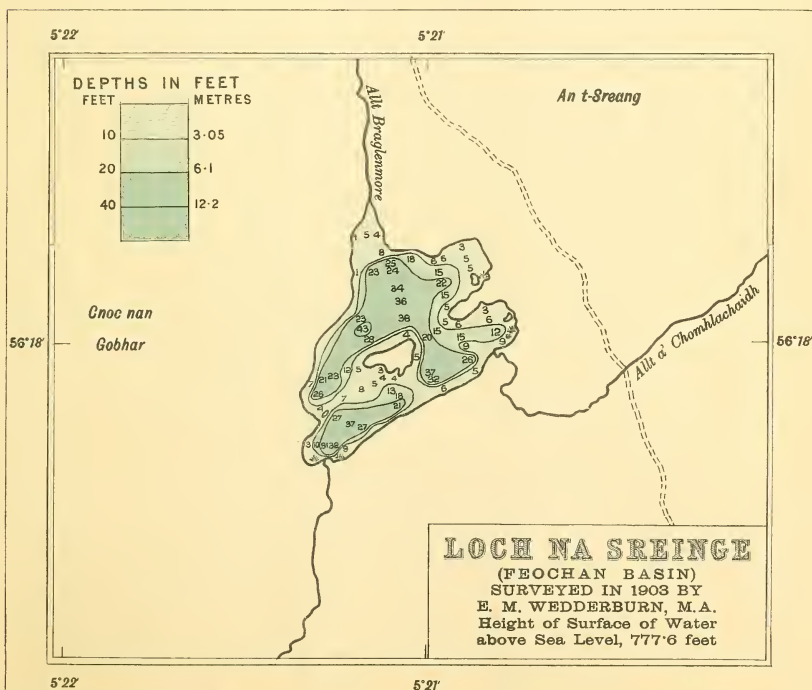


BATHYMETRICAL SURVEY OF THE FRESH-WATER LOCHS OF SCOTLAND

UNDER THE DIRECTION OF
SIR JOHN MURRAY, K.C.B., F.R.S., D.Sc., AND LAURENCE PULLAR, F.R.S.E.



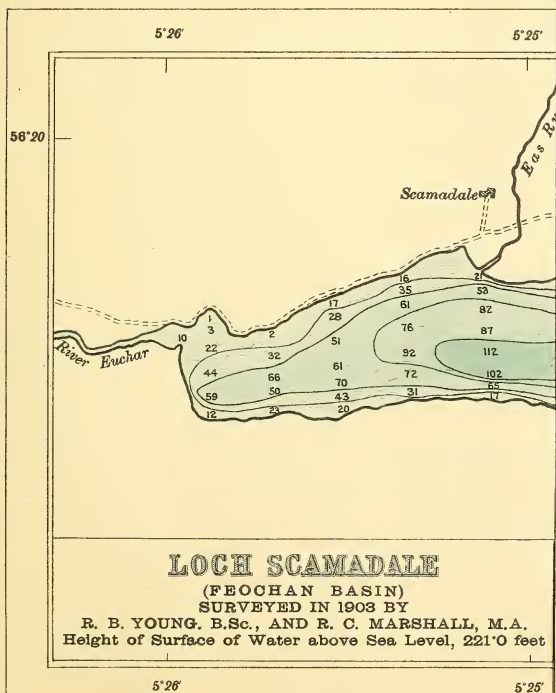
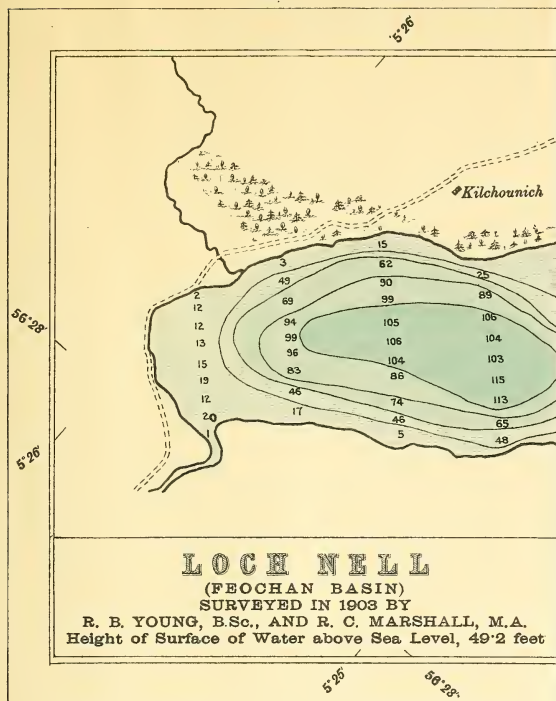
0 Scale 1 : 21,120 3 INCHES TO 1 MILE 1
0 0.21 KILOMETRE = 1 CENTIMETRE Kilometres 1.61



BATHYMETRICAL SURVEY OF THE

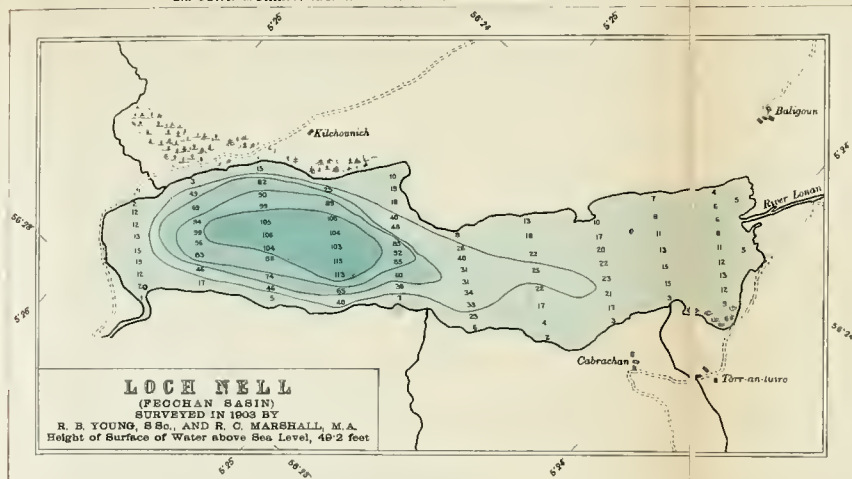
UNDER

SIR JOHN MURRAY, K.C.B., F.R.S.

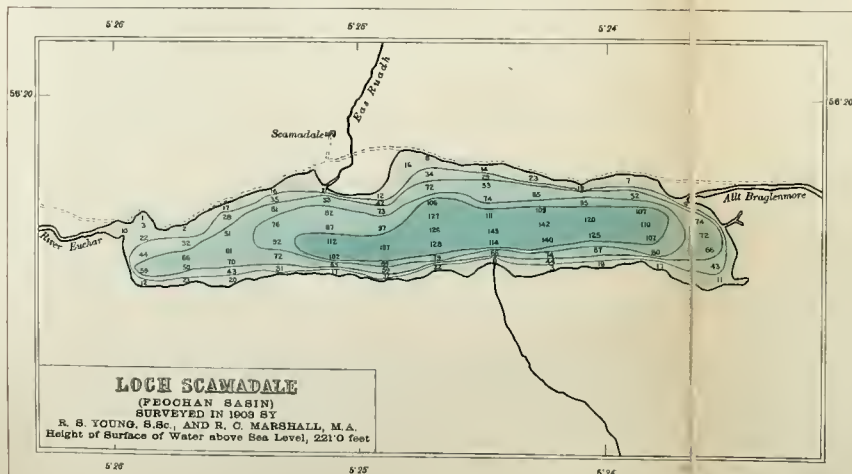



BATHYMETRICAL SURVEY OF THE FRESH-WATER LOCHS OF SCOTLAND

UNDER THE DIRECTION OF
SIR JOHN MURRAY, K.C.B., F.R.S., D.Sc., AND LAURENCE PULLAR, F.R.S.E.



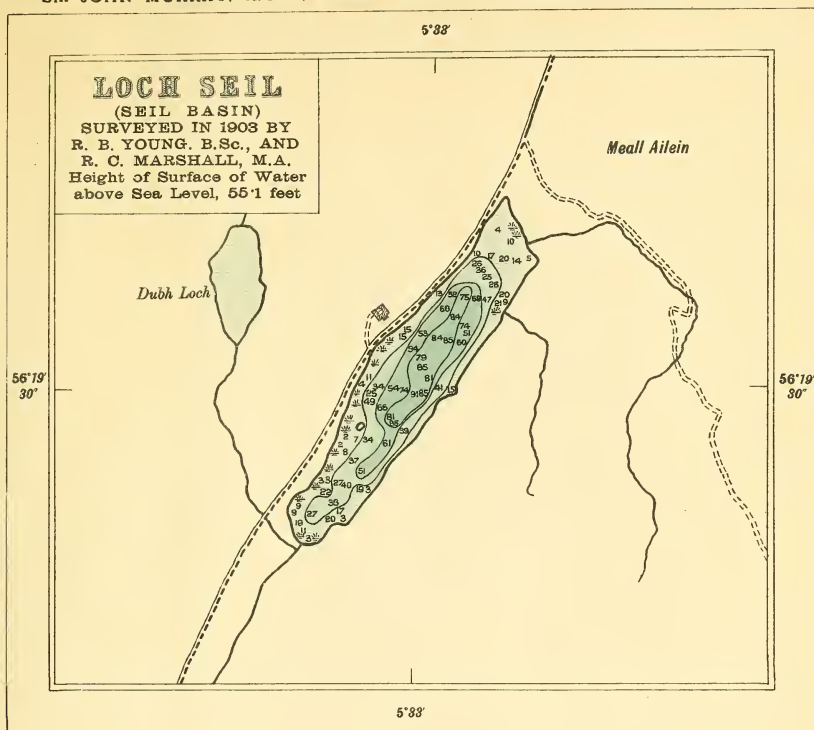
Scale 1" = 2 1/20 3 INCHES TO 1 MILE
0 1 2 Kilometres = 1 CENTIMETRE



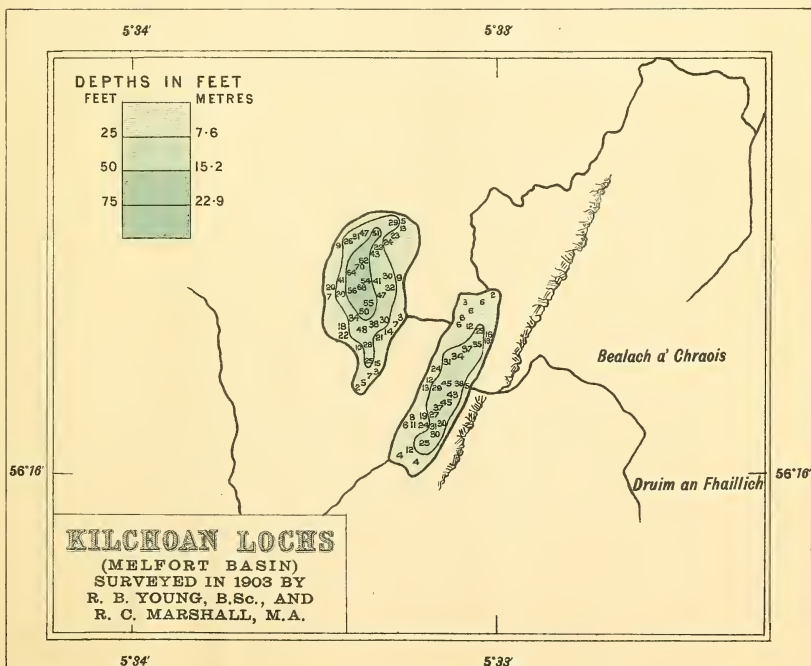
BATHYMETRICAL SURVEY OF THE FRESH-WATER LOCHS OF SCOTLAND

UNDER THE DIRECTION OF

SIR JOHN MURRAY, K.C.B., F.R.S., D.Sc., AND LAURENCE PULLAR, F.R.S.E.



Scale 1: 21,120 3 INCHES TO 1 MILE
0 0.21 KILOMETRE — 1 CENTIMETRE
Kilometres 1.61






PLATE XXXI



DEPTHS IN FEET
METRES

10	3.05
25	7.6
50	15.2
100	30.5

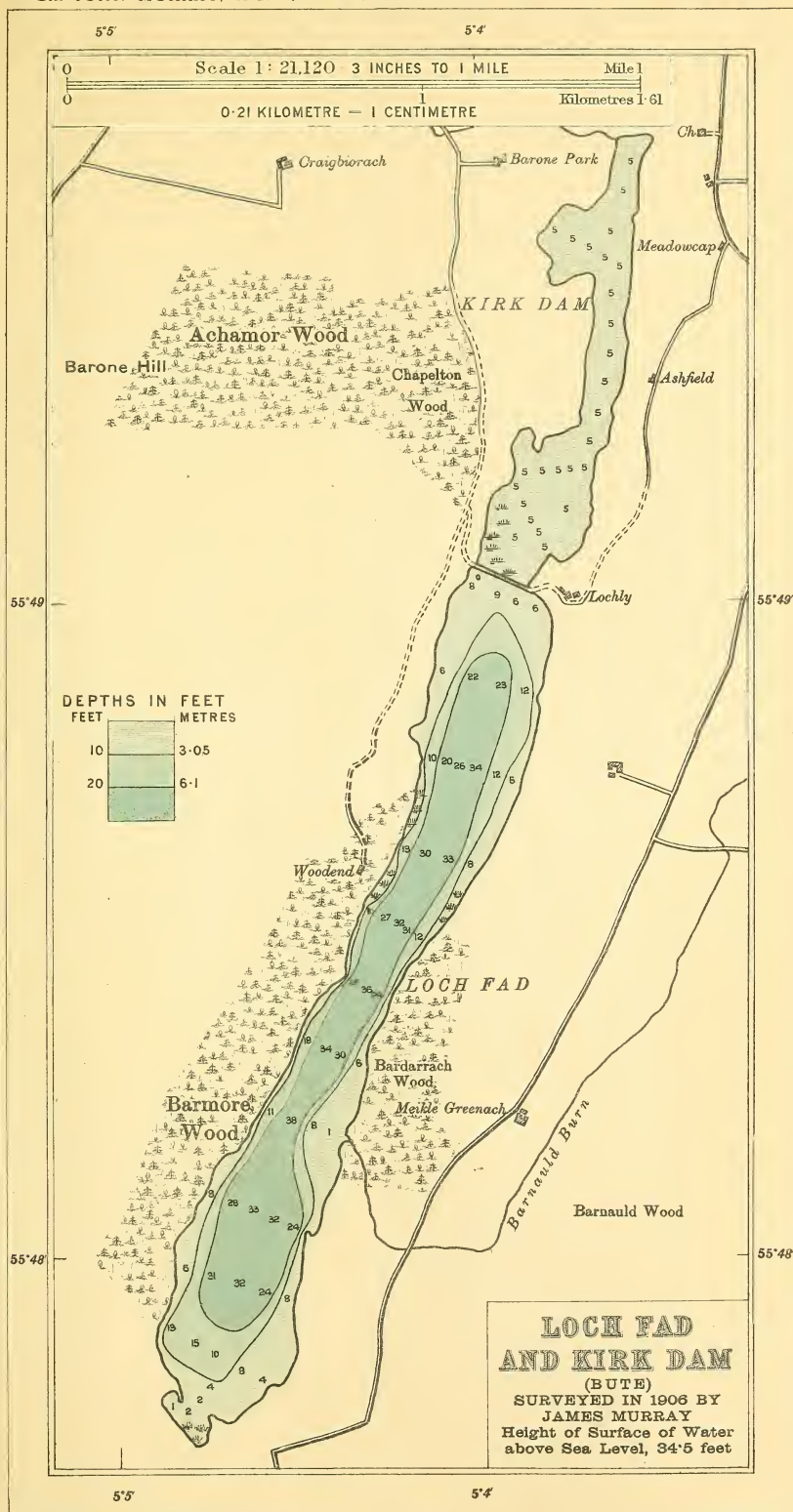




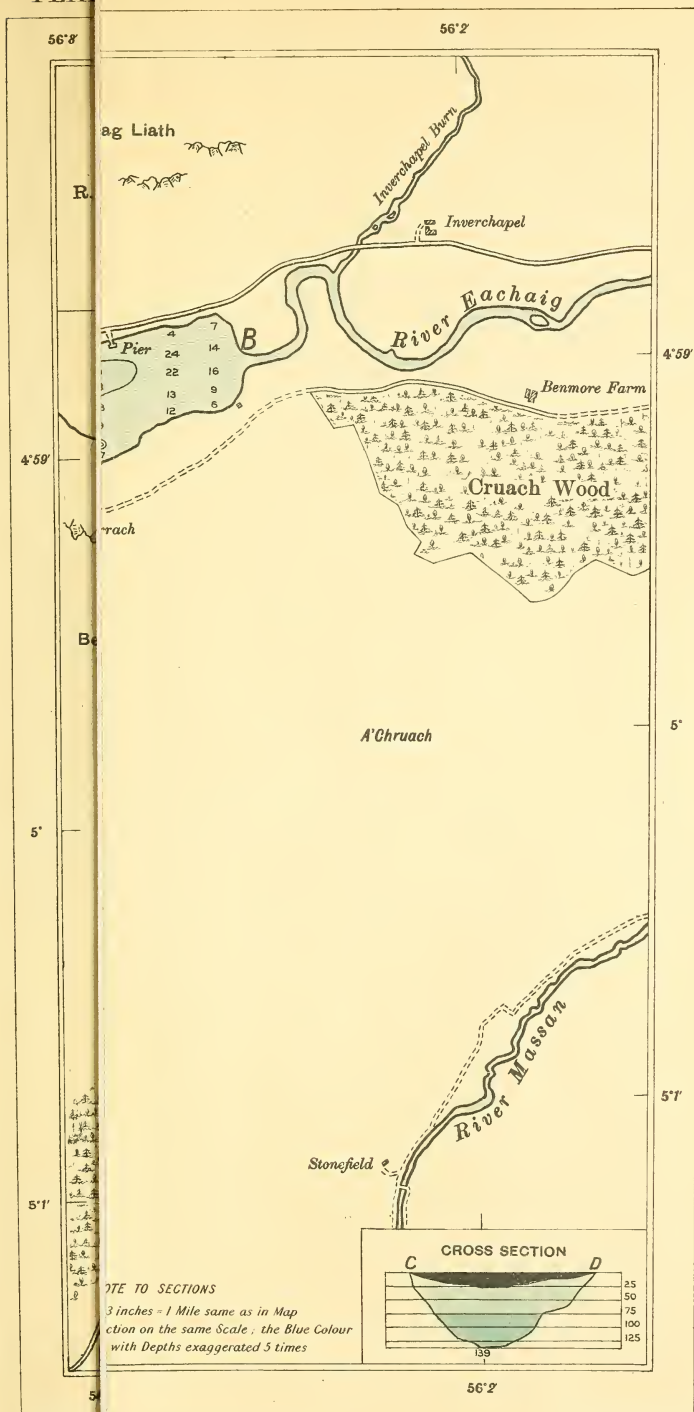
BATHYMETRICAL SURVEY OF THE FRESH-WATER LOCHS OF SCOTLAND

UNDER THE DIRECTION OF

SIR JOHN MURRAY, K.C.B., F.R.S., D.Sc., AND LAURENCE PULLAR, F.R.S.E.




PLA



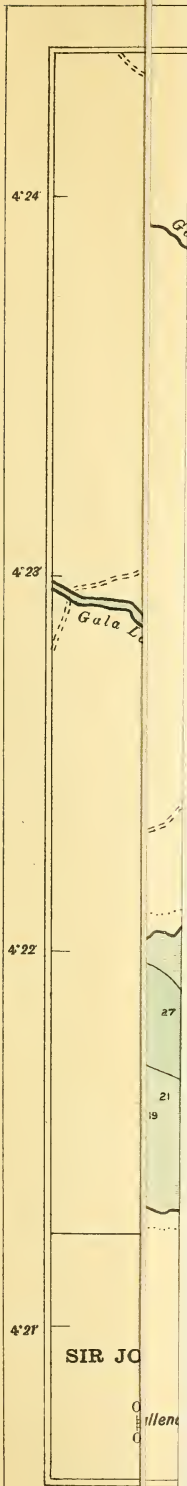
The Edinbu

J. G. Barcholomew



AT

PLATE X NC



BATHYMETRICAL SURVEY OF THE FRESH-WATER LOCHS OF SCOTLAND

UNDER THE DIRECTION OF

SIR JOHN MURRAY, K.C.B., F.R.S., D.Sc., AND LAURENCE PULLAR, F.R.S.E.

PLATE XXXIV

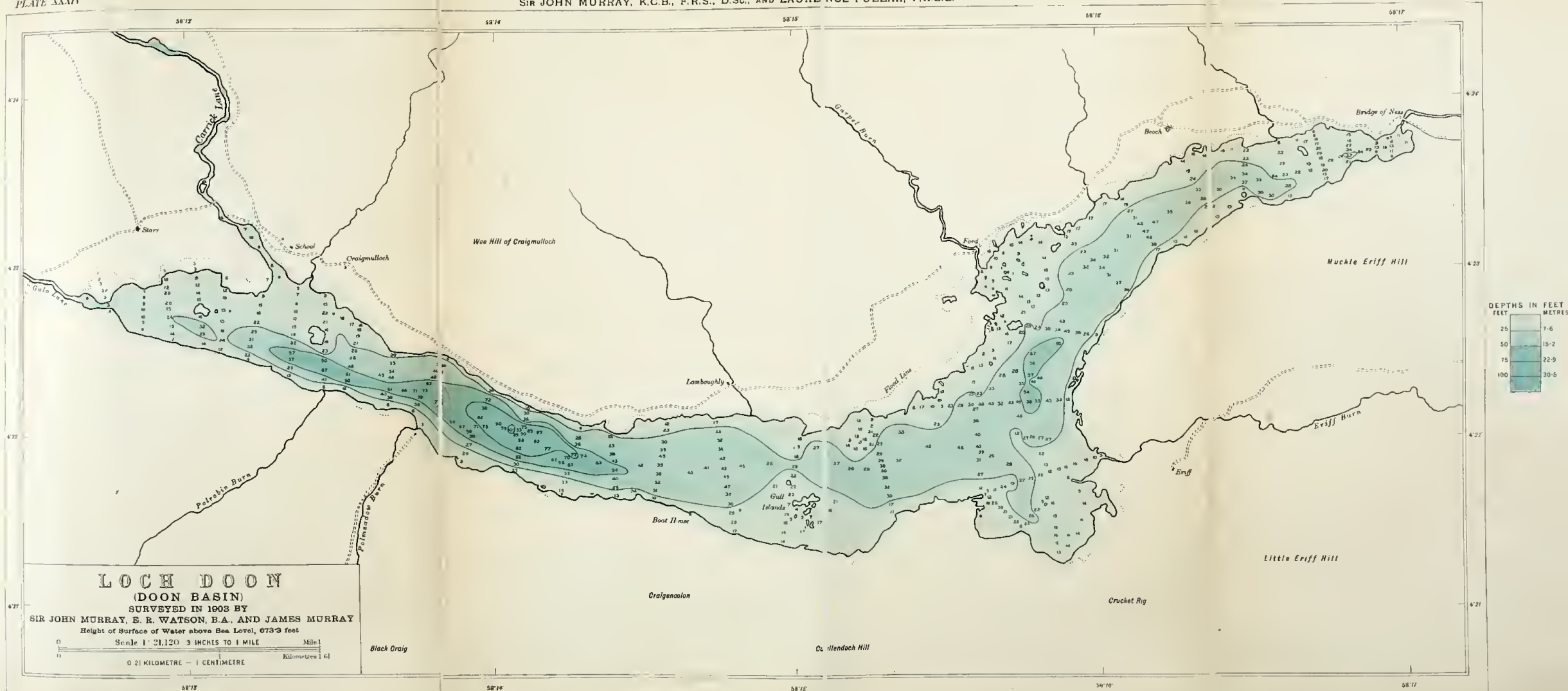


PLATE XXXV

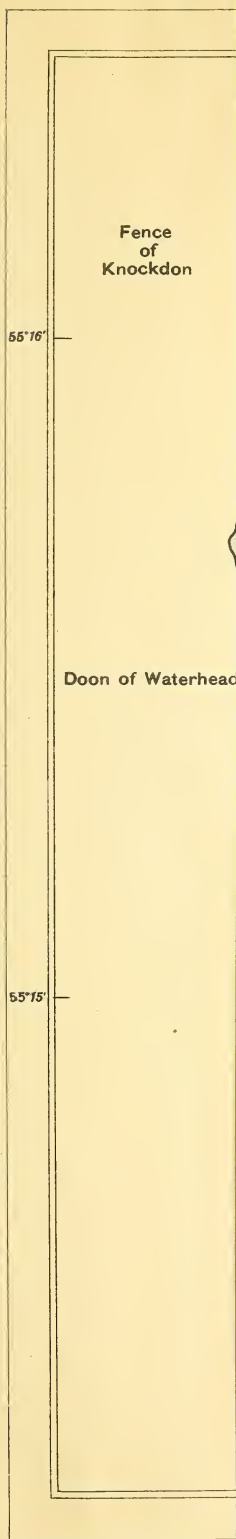
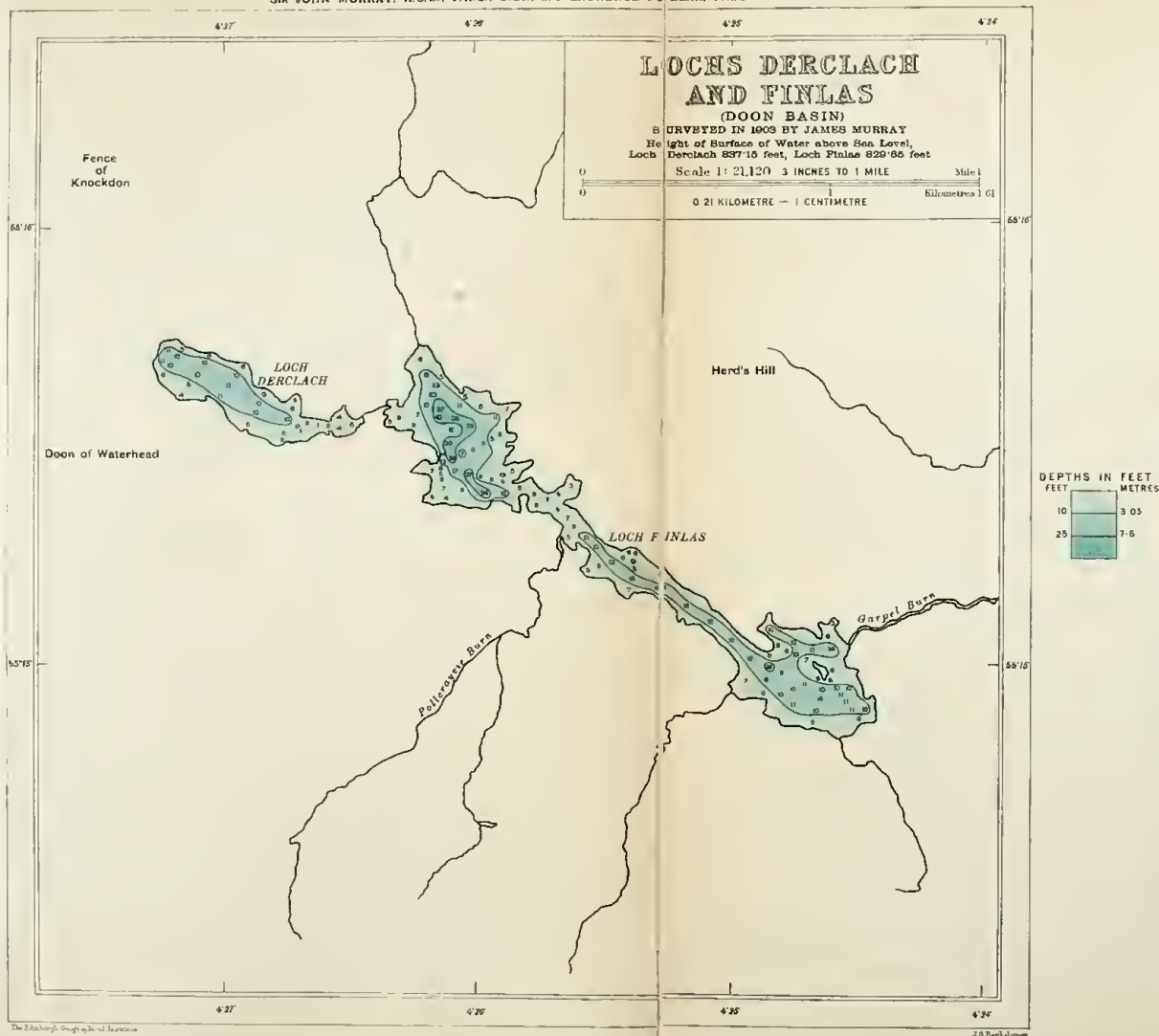


PLATE XXV

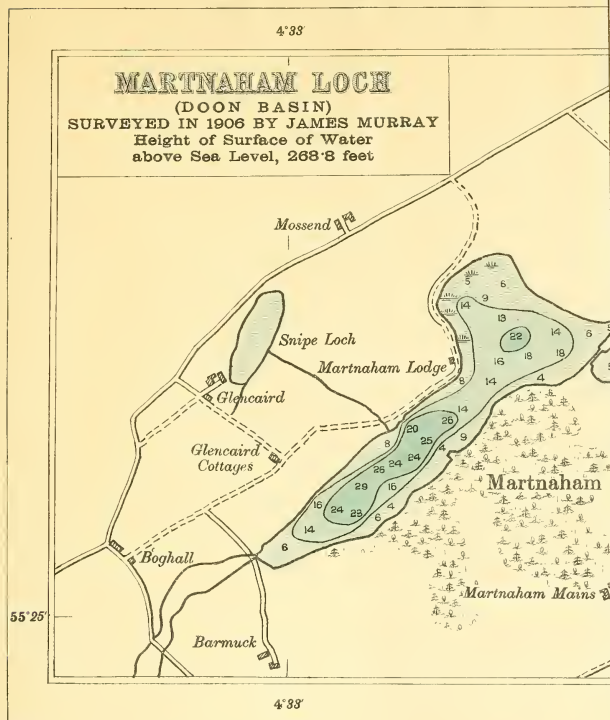
UNDER THE DIRECTION OF
SIR JOHN MURRAY, K.C.B., F.R.S., D.Sc., AND LAURENCE PULLAR, F.R.S.E.



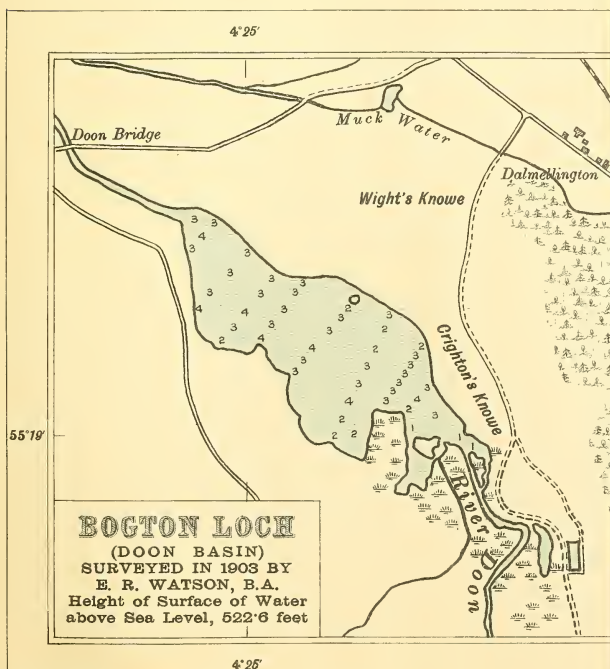
BATHYMETRICAL SURVEY OF THE FR

UNDER THE DIRE

SIR JOHN MURRAY, K.C.B., F.R.S., D.Sc.,



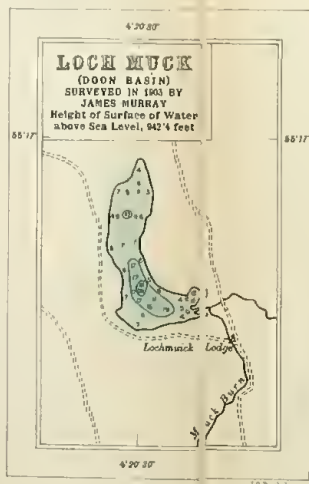
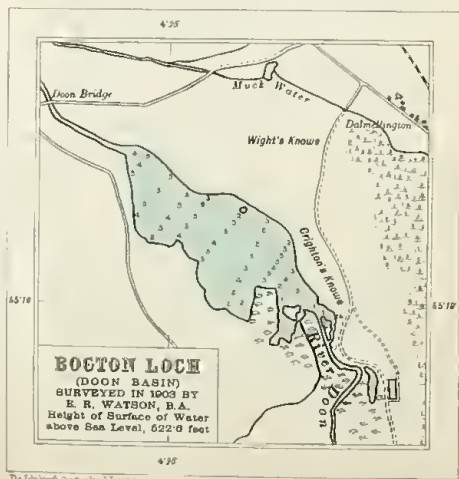
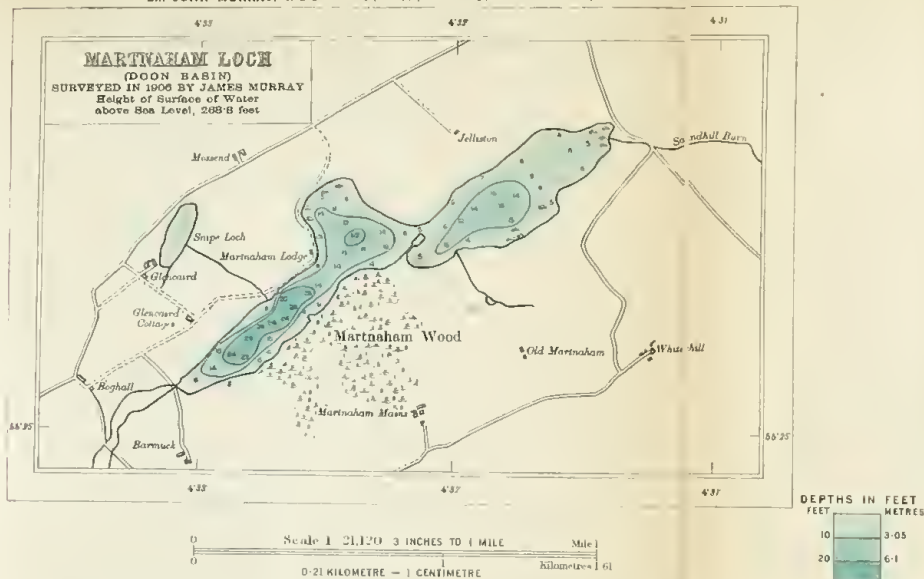
0 0
Scale 1: 21,120 3 IN
0·21 KILOMETRE — 1 C



BATHYMETRICAL SURVEY OF THE FRESH-WATER LOCHS OF SCOTLAND

UNDER THE DIRECTION OF

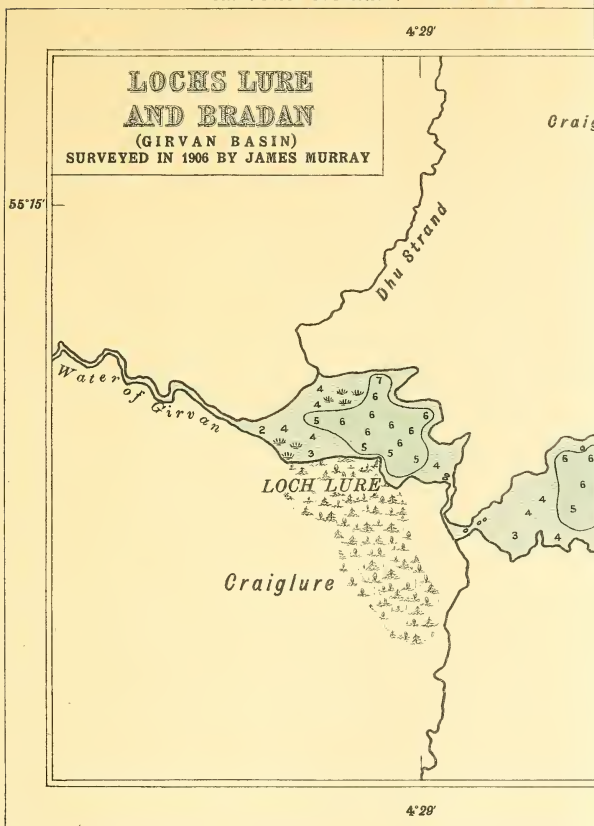
SIR JOHN MURRAY, K.C.B. F.R.S., D.Sc., AND LAURENCE PULLAR, F.R.S.E



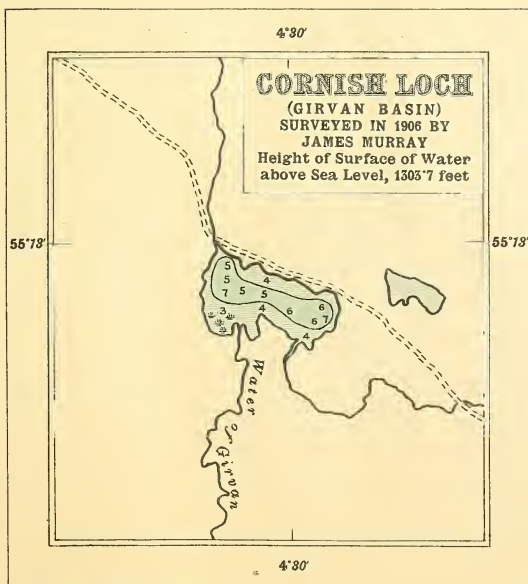
BATHYMETRICAL SURVEY OF THE F

UNDER THE DIRECTION OF

SIR JOHN MURRAY, K.C.B., F.R.S., D.Sc.


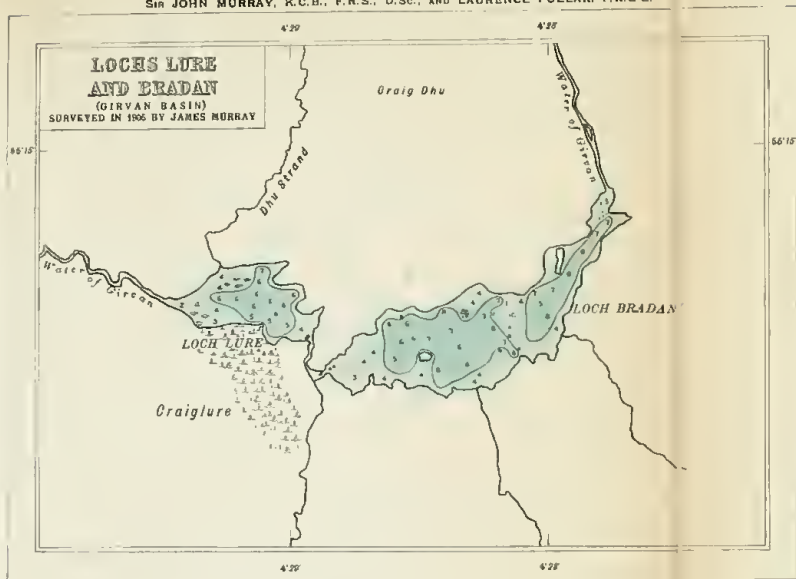


0 Scale 1: 21,120 3 1
0
0.21 KILOMETRE —

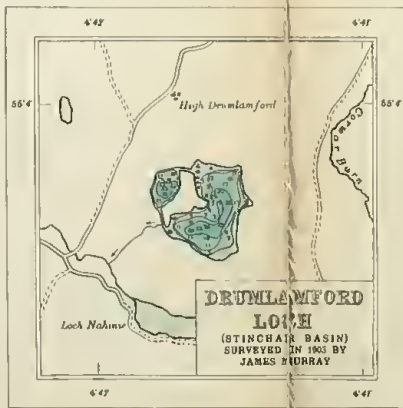


BATHYMETRICAL SURVEY OF THE FRESH-WATER LOCHS OF SCOTLAND

UNDER THE DIRECTION OF
SIR JOHN MURRAY, K.C.B., F.R.S., D.Sc., AND LAURENCE PULLAR, F.R.S.E.



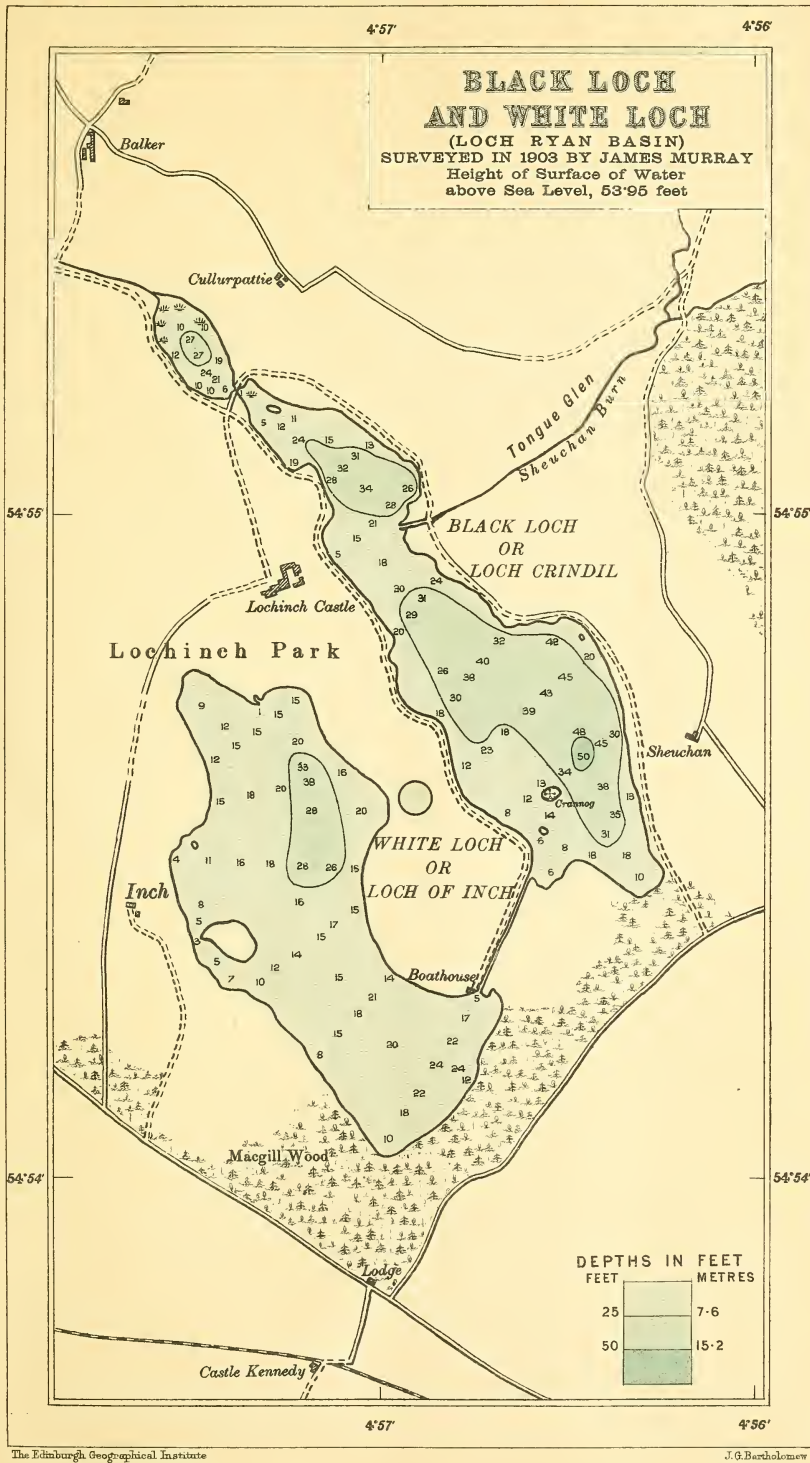
Scale 1 21,120 3 INCHES TO 1 MILE
0 21 KILOMETRE — 1 CENTIMETRE



BATHYMETRICAL SURVEY OF THE FRESH-WATER LOCHS OF SCOTLAND

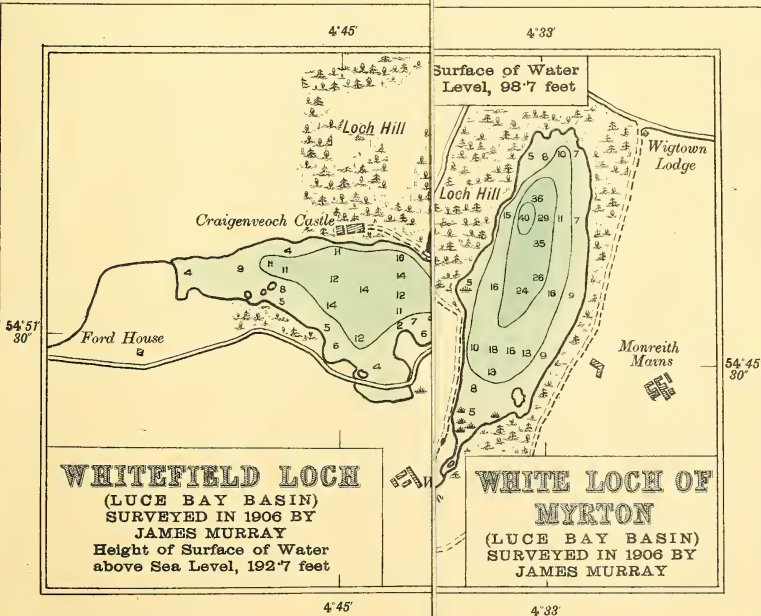
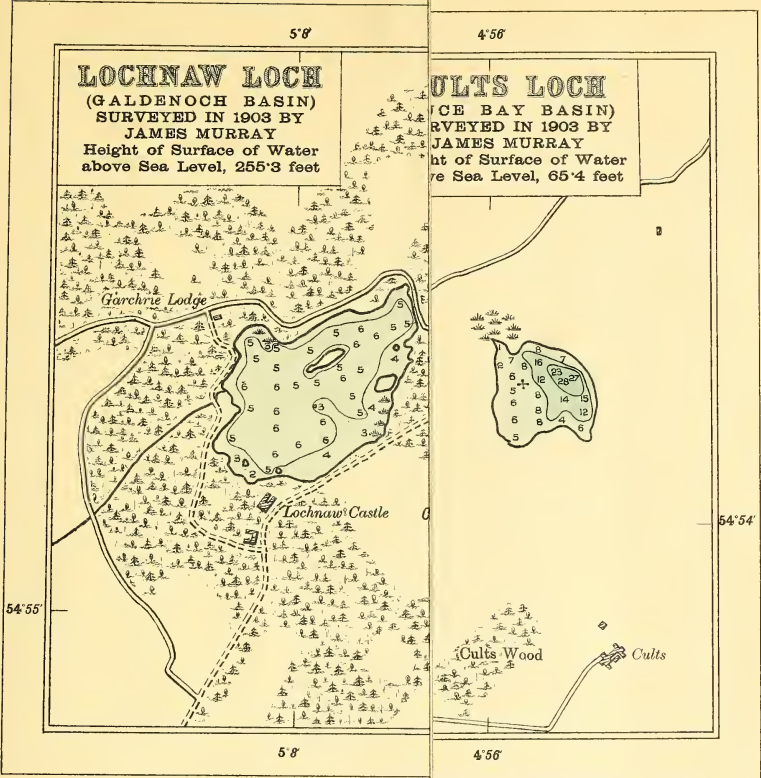
UNDER THE DIRECTION OF

SIR JOHN MURRAY, K.C.B., F.R.S., D.Sc., AND LAURENCE PULLAR, F.R.S.E.



0 1 2
0 1 2
Scale 1: 21,120 3 INCHES TO 1 MILE Mile 1
0·21 KILOMETRE = 1 CENTIMETRE Kilometres 1·61

PLATE XXXIX

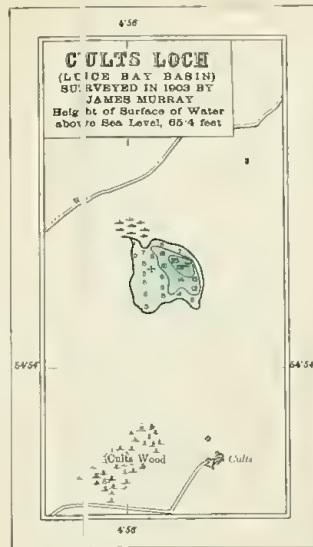
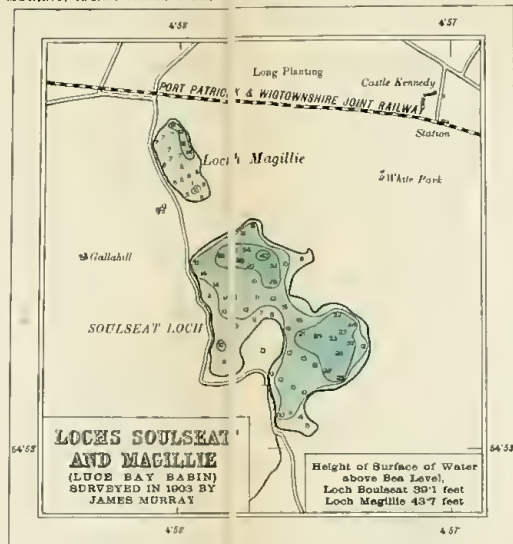
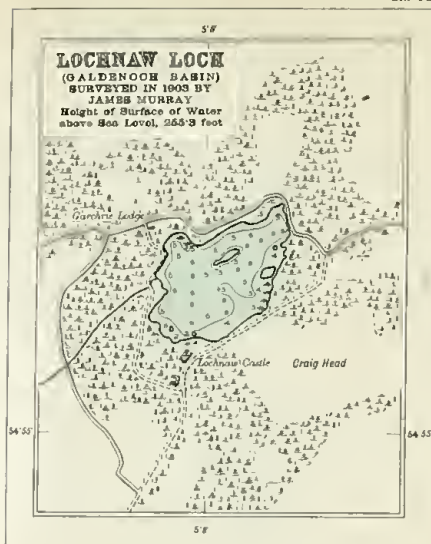


BATHYMETRICAL SURVEY OF THE FRESH-WATER LOCHS OF SCOTLAND

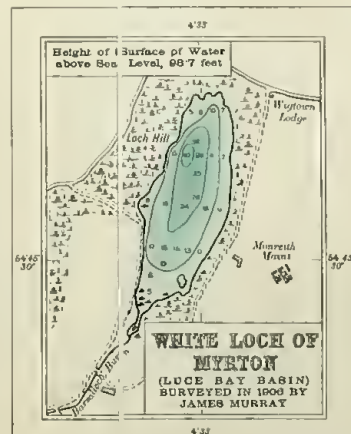
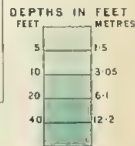
UNDER THE DIRECTION OF

SIR JOHN MURRAY, K.C.B., F.R.S., D.Sc., AND LAURENCE PULLAR, F.R.S.E.

PLATE XXVII



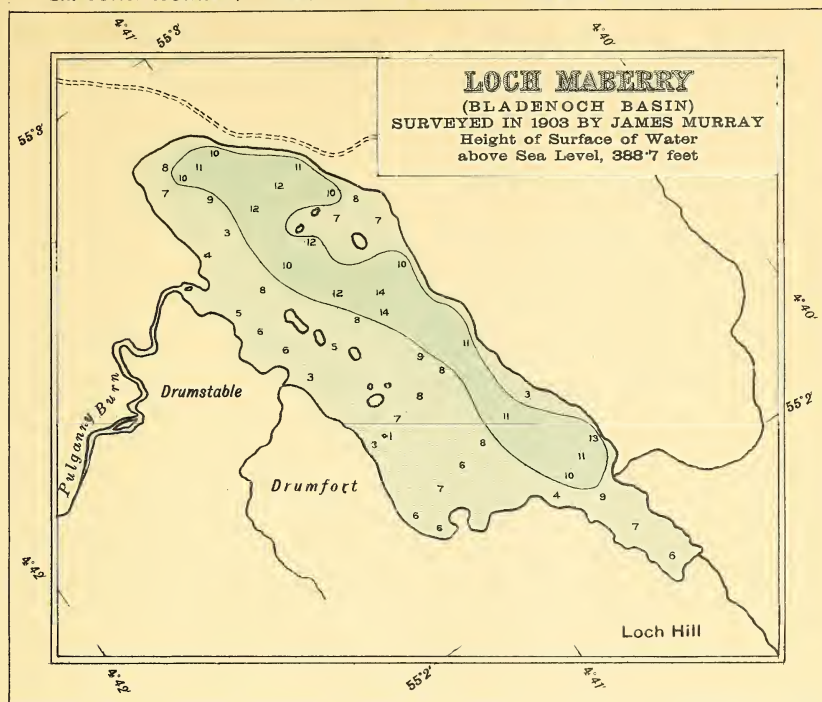
Scale 1: 24,120 3 INCHES TO 1 MILE
0 0.21 KILOMETRE — 1 CENTIMETRE



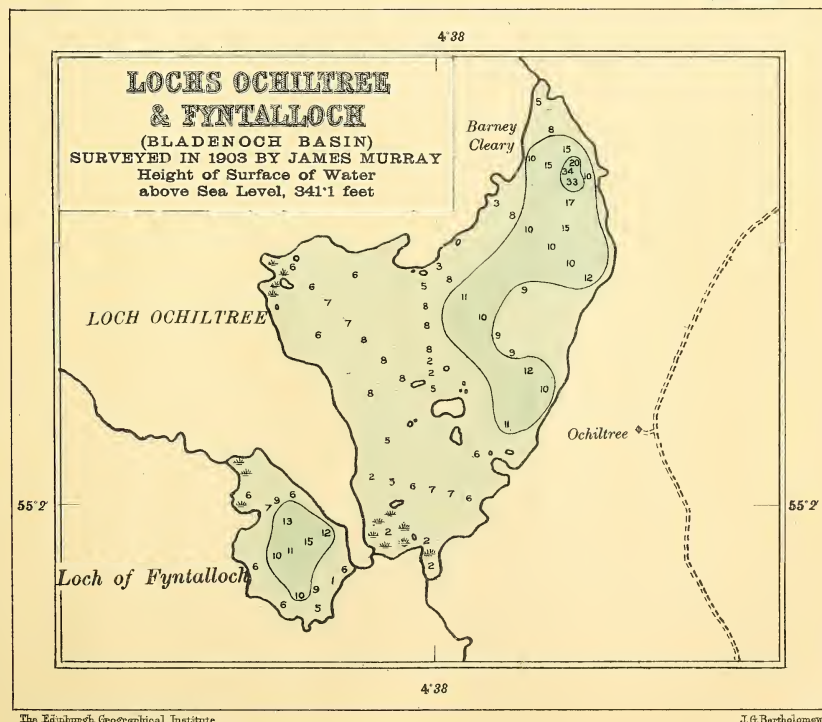

BATHYMETRICAL SURVEY OF THE FRESH-WATER LOCHS OF SCOTLAND

UNDER THE DIRECTION OF

SIR JOHN MURRAY, K.C.B., F.R.S., D.Sc., AND LAURENCE PULLAR, F.R.S.E.

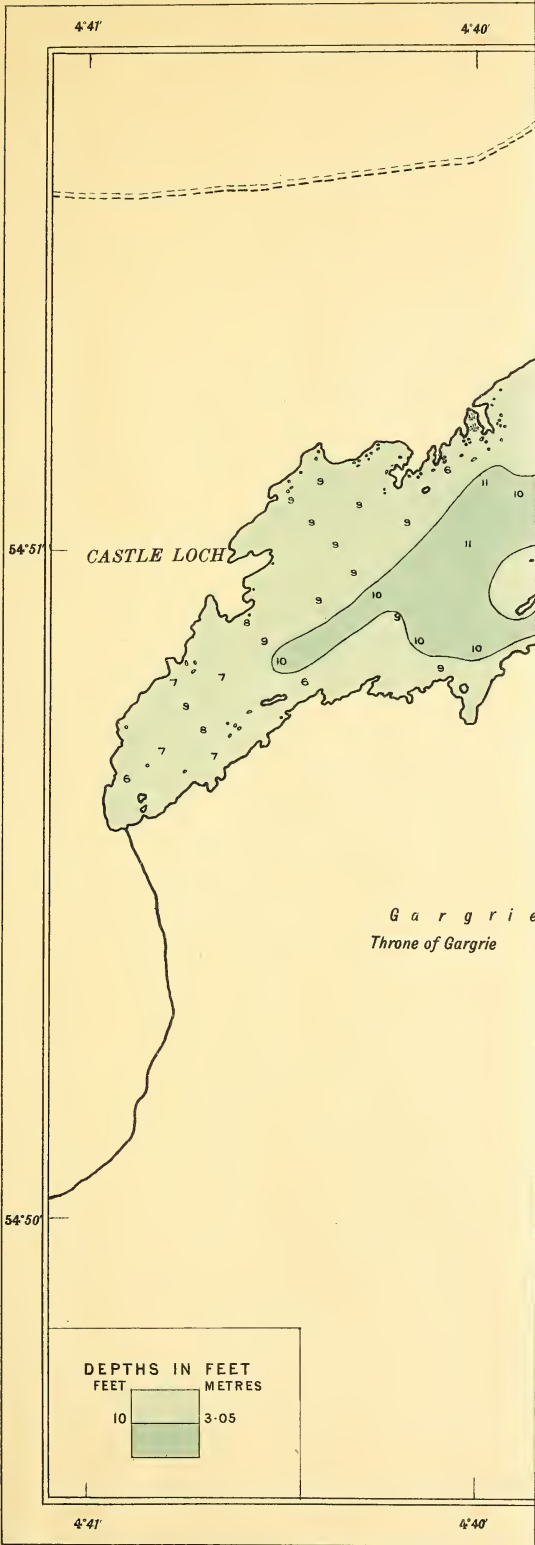


Scale 1: 21,120 3 INCHES TO 1 MILE
0 1 Mile
0 0·21 KILOMETRE — 1 CENTIMETRE 1 Kilometres 1·61



BATHYMETRICAL SURVEY OF
PLATE XII

SIR JOHN MURRAY, K.C.B.,



BATHYMETRICAL SURVEY OF THE FRESH-WATER LOCHS OF SCOTLAND

UNDER THE DIRECTION OF

PLATE *XLI*

SIR JOHN MURRAY, K.C.B., F.R.S., D.Sc., AND LAURENCE PULLAR, F.R.S., E.

LOCHS CASTLE & MOCHRUM

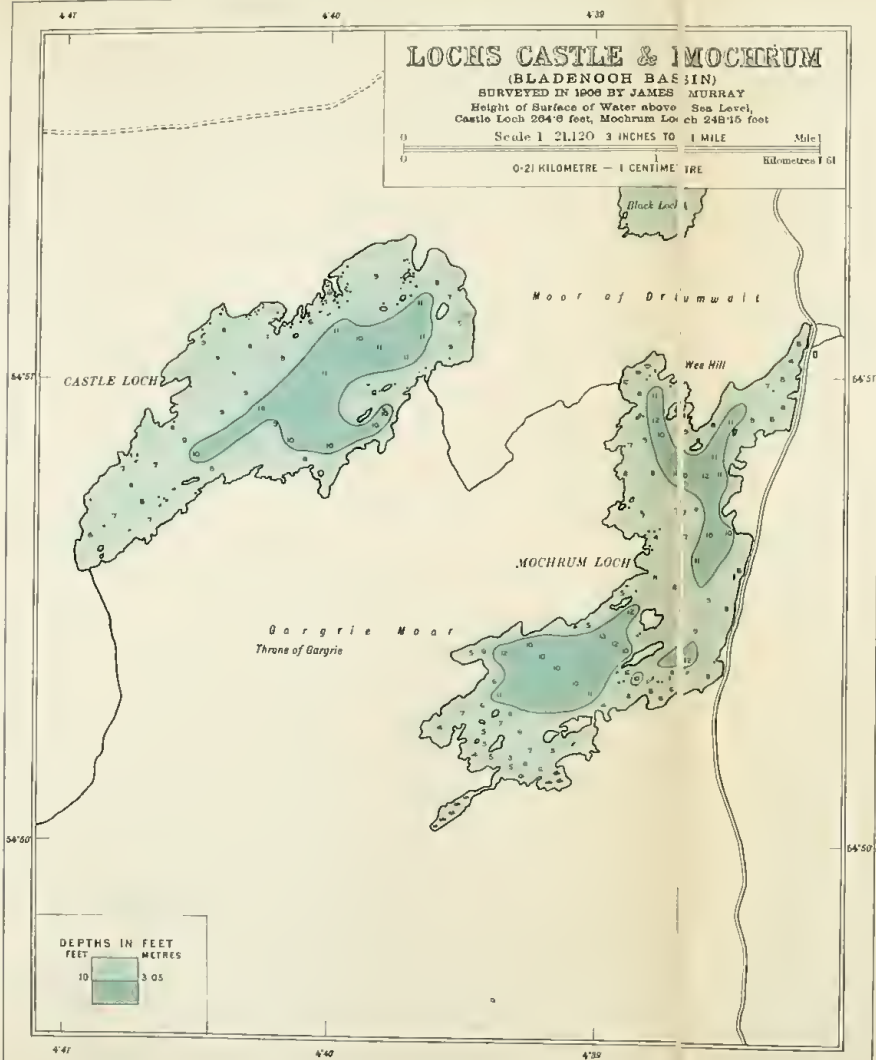
(BLADENOOH BASIN)

SURVEYED IN 1906 BY JAMES MURRAY

Height of Surface of Water above Sea Level,
Castle Loch 204'6 feet, Mochrum Loch 248'10 feet

Scale 1 21,120 3 INCHES TO 1 MILE

0 0.21 KILOMETRE — 1 CENTIMETRE Kilometres 1 Kil

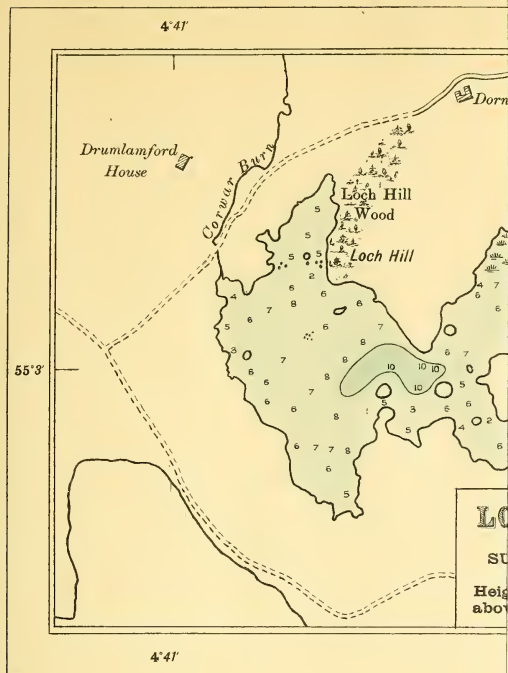


DEPTHS IN FEET
FEET METRES
10 3.05

BATHYMETRICAL SURVEY OF

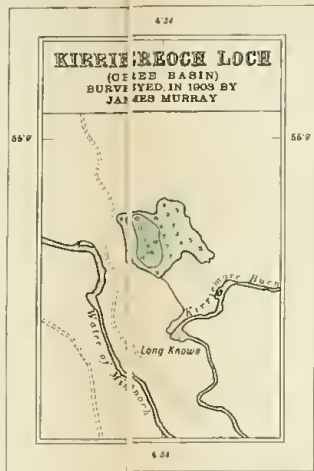
PLATE XLII

SIR JOHN MURRAY, K.C.B.

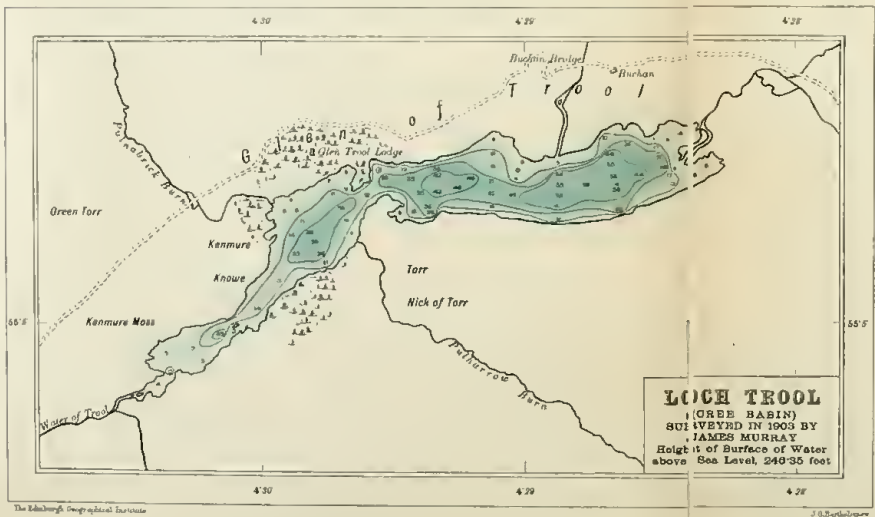



UNDER THE DIRECTION OF

SIR JOHN MURRAY, K.C.B., F.R.S., D.Sc., AND LAURENCE PULLAR, F.R.S.E.



DEPTHS IN FEET
FEET _____ METRES _____

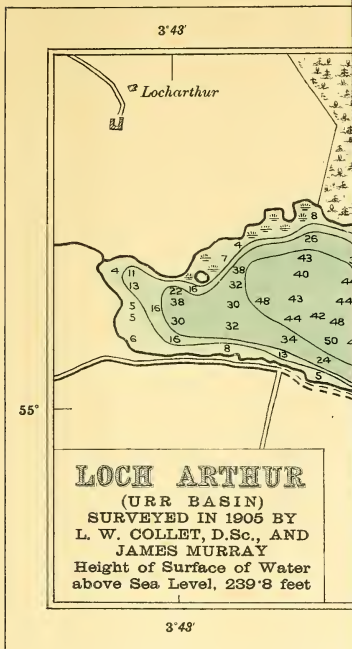




BATHYMETRIC

PLATE XLIII

SIR

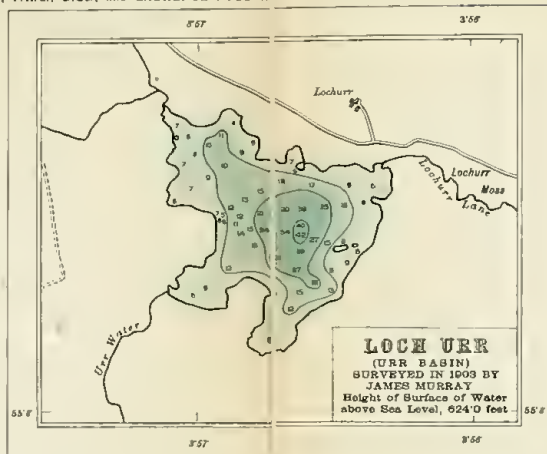
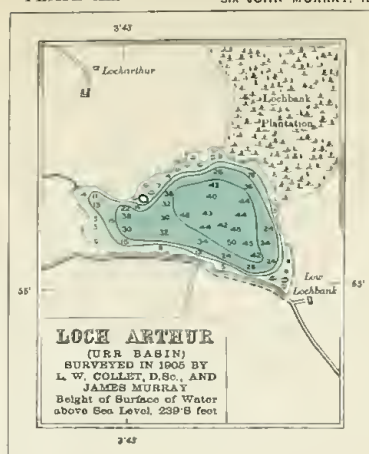


BATHYMETRICAL SURVEY OF THE FRESH-WATER LOCHS OF SCOTLAND

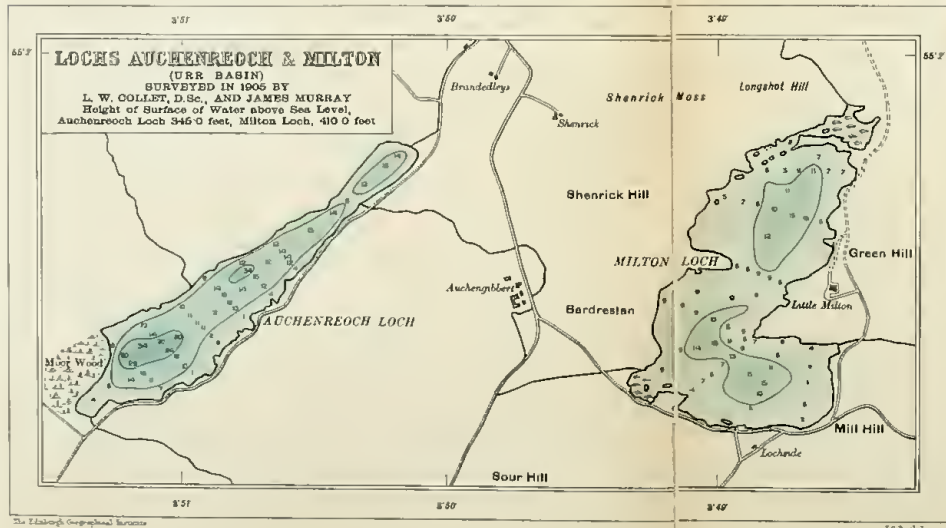
UNDER THE DIRECTION OF

SIR JOHN MURRAY, K.C.B., F.R.S., D.Sc., AND LAURENCE PULLAR, F.R.S.E.

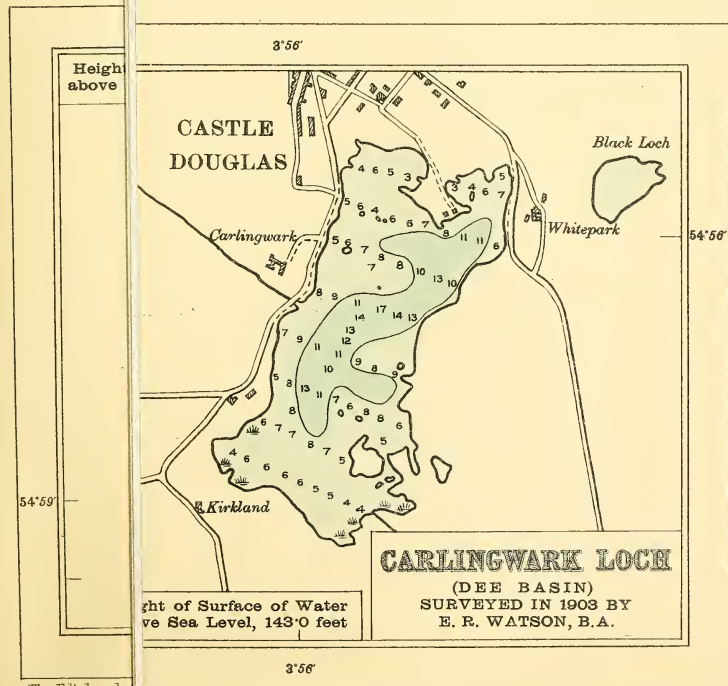
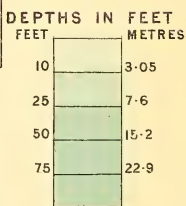
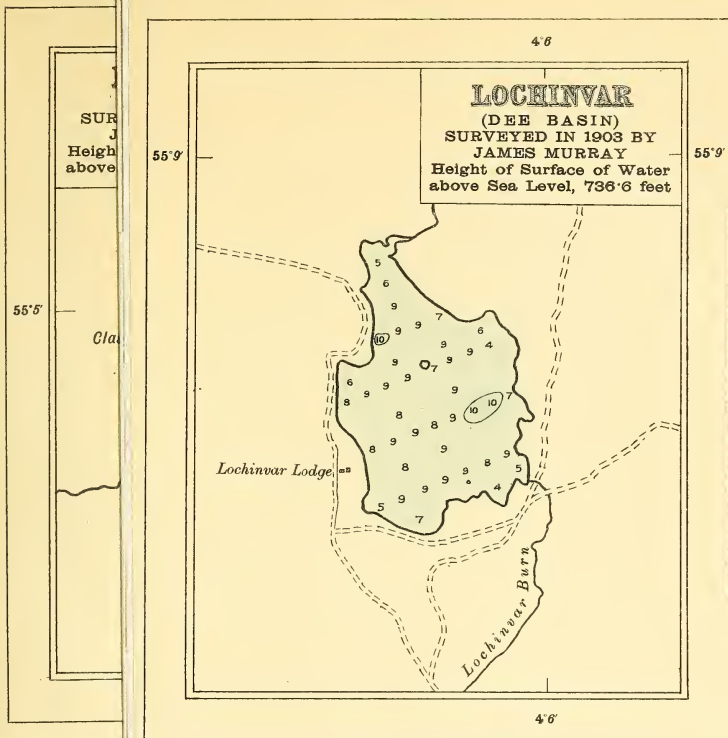
PLATE XLIII



Scale 1:21,120 3 INCHES TO 1 MILE
0-21 KILOMETRE - 1 CENTIMETRE



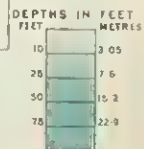
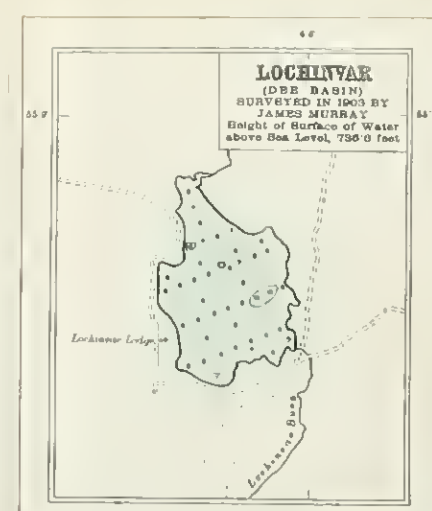
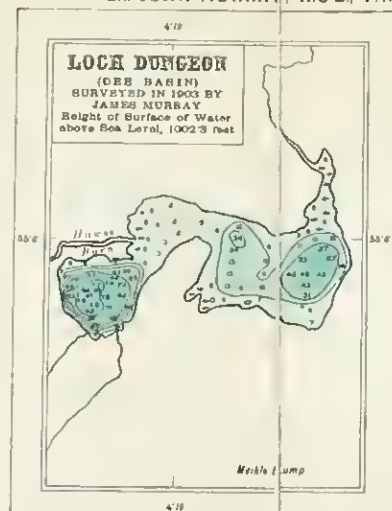
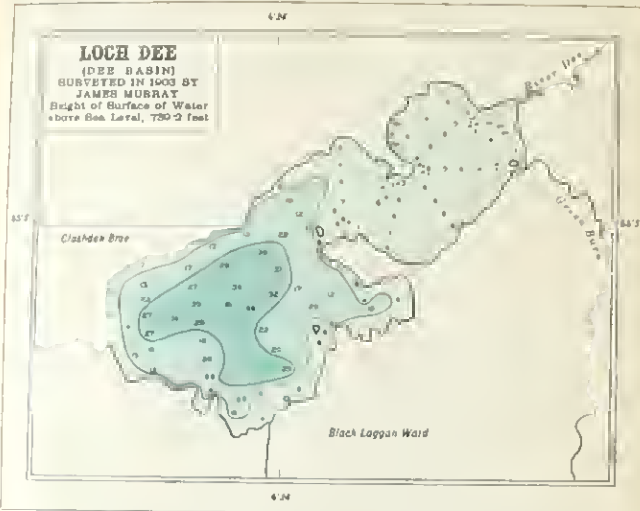
PLATE



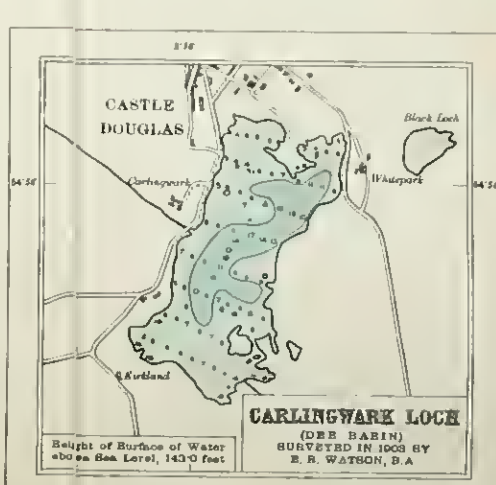
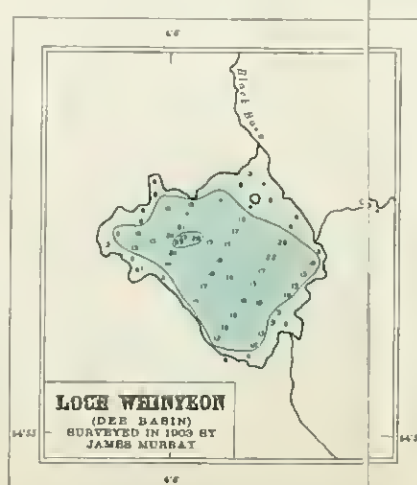
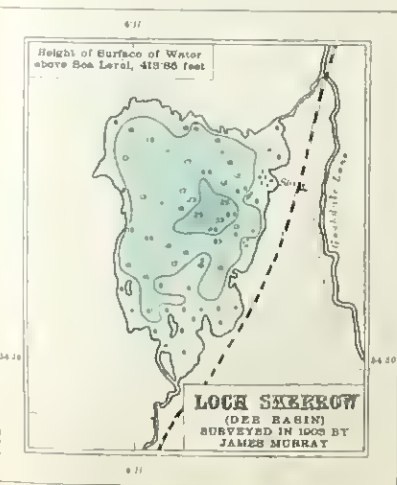
BATHYMETRICAL SURVEY OF THE FRESH-WATER LOCHS OF SCOTLAND

UNDER THE DIRECTION OF
SIR JOHN MURRAY, K.C.B., F.R.S., D.Sc., AND LAURENCE PULLAR, F.R.S.E.

PLATE XLV



Scale 1 21121 3 INCHES TO 1 MILE
0 21 KILOMETRE — 1 CENTIMETRE



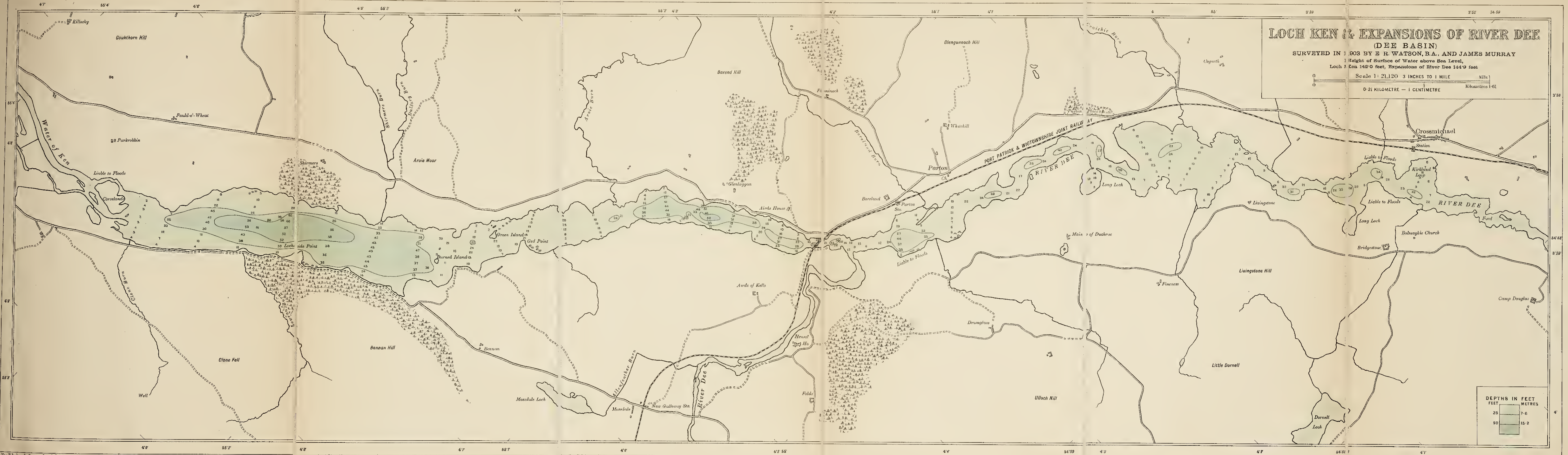


PLATE



BATHYMETRICAL SURVEY OF THE FRESH-WATER LOCHS OF SCOTLAND

UNDER THE DIRECTION OF
SIR JOHN MURRAY, K.C.B., F.R.S., D.Sc., AND LAURENCE PULLAR, F.R.S.E.

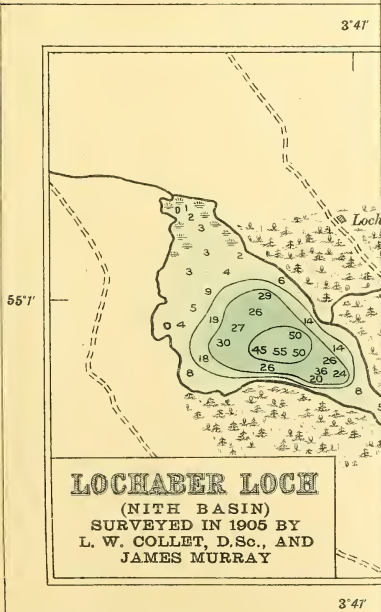
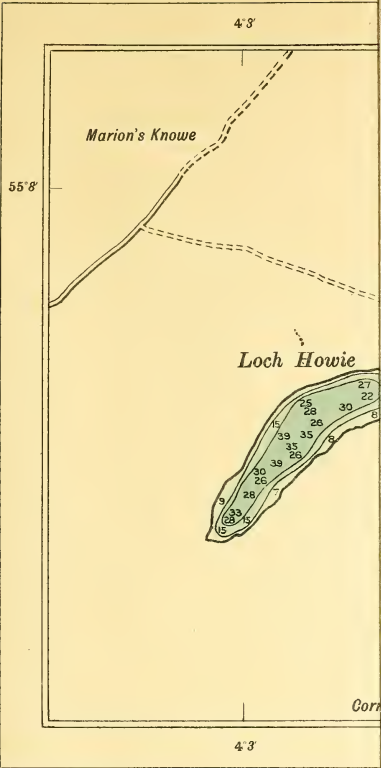


LOCH KEN & EXPANSIONS OF RIVER DEE
(DEE BASIN)
SURVEYED IN 1903 BY E. R. WATSON, B.A., AND JAMES MURRAY
Height of Surface of Water above Sea Level,
Loch Ken 142.0 feet, Expansions of River Dee 144.9 feet
Scale 1: 21,120 3 INCHES TO 1 MILE
0.21 KILOMETRE — 1 CENTIMETRE

DEPTHS IN FEET
METRES

25	7.6
50	15.2

PLATE XLVI

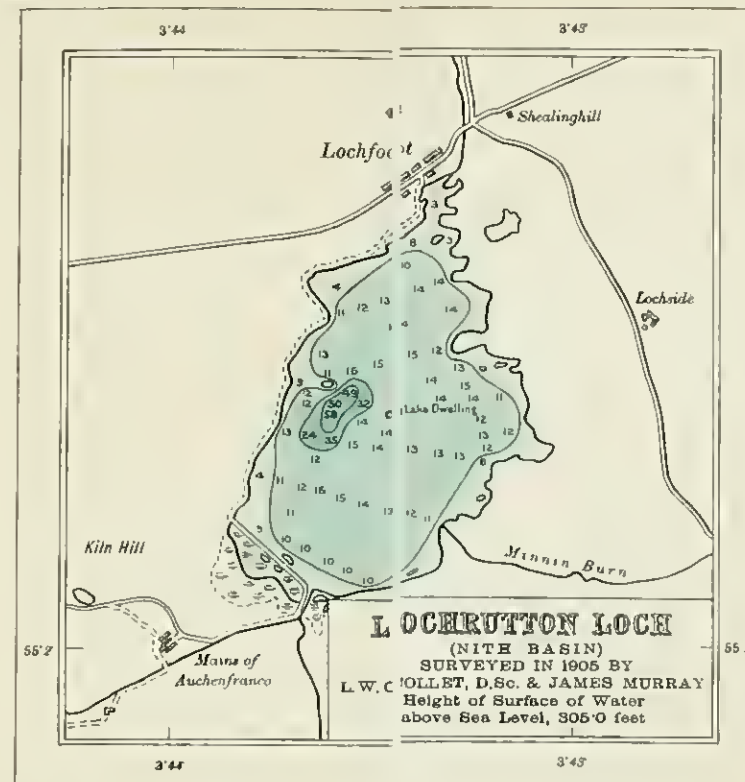
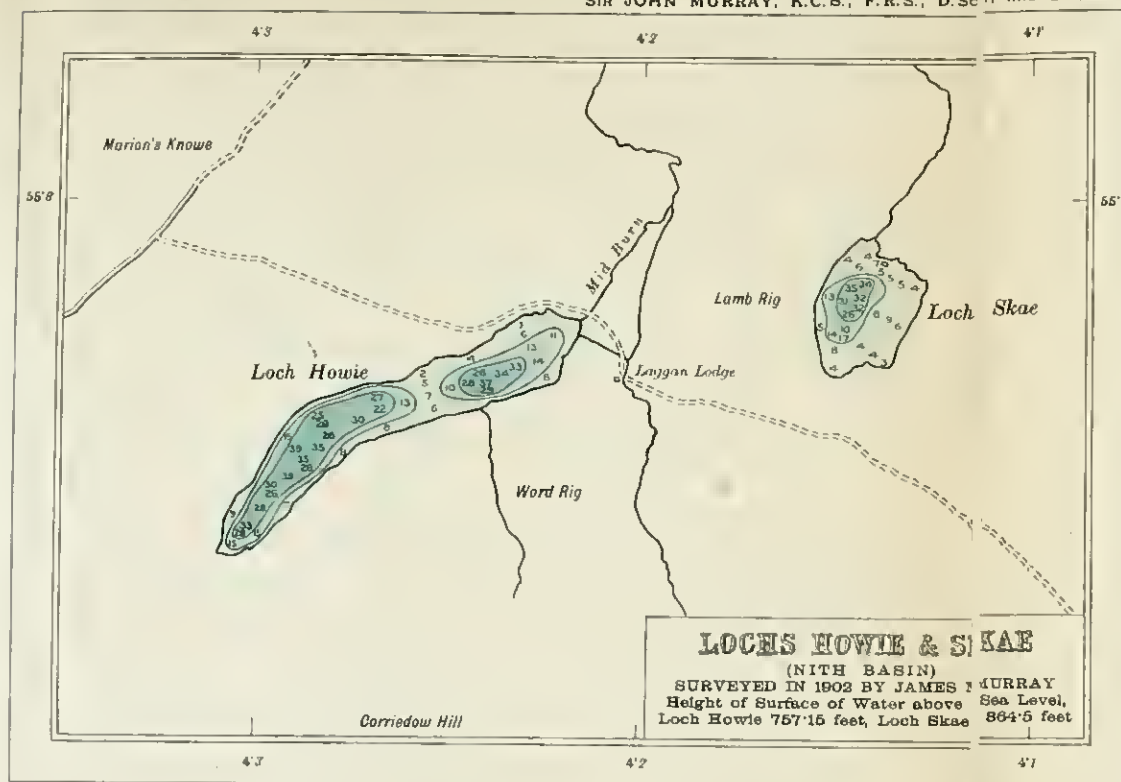


BATHYMETRICAL SURVEY OF THE FRESH-WATER LOCHS OF SCOTLAND

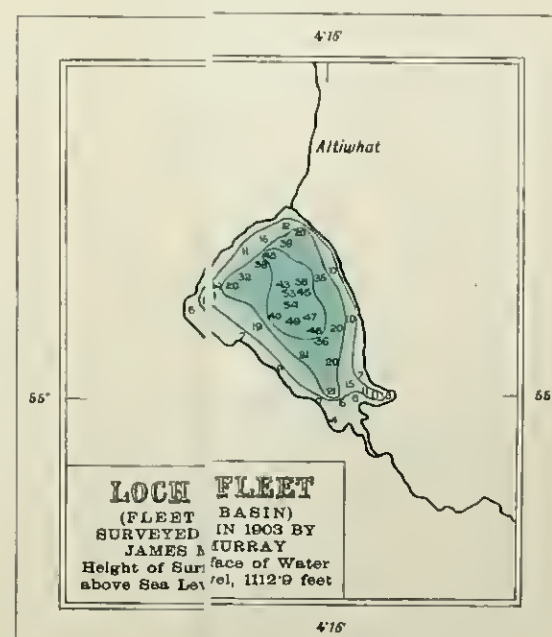
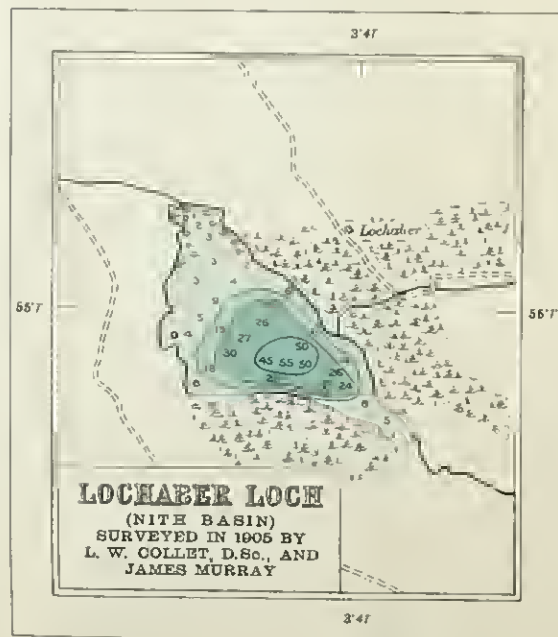

UNDER THE DIRECTION OF

SIR JOHN MURRAY, K.C.S., F.R.S., D.Sc., AND LAURENCE PULLAR, F.R.S.E.

PLATE XLVI



Scale 1:21,120 3 INCHES TO 1 MILE
0 21 KILOMETRE — 1 CENTIMETRE



BATHYMETRIC

PLATE XLVII

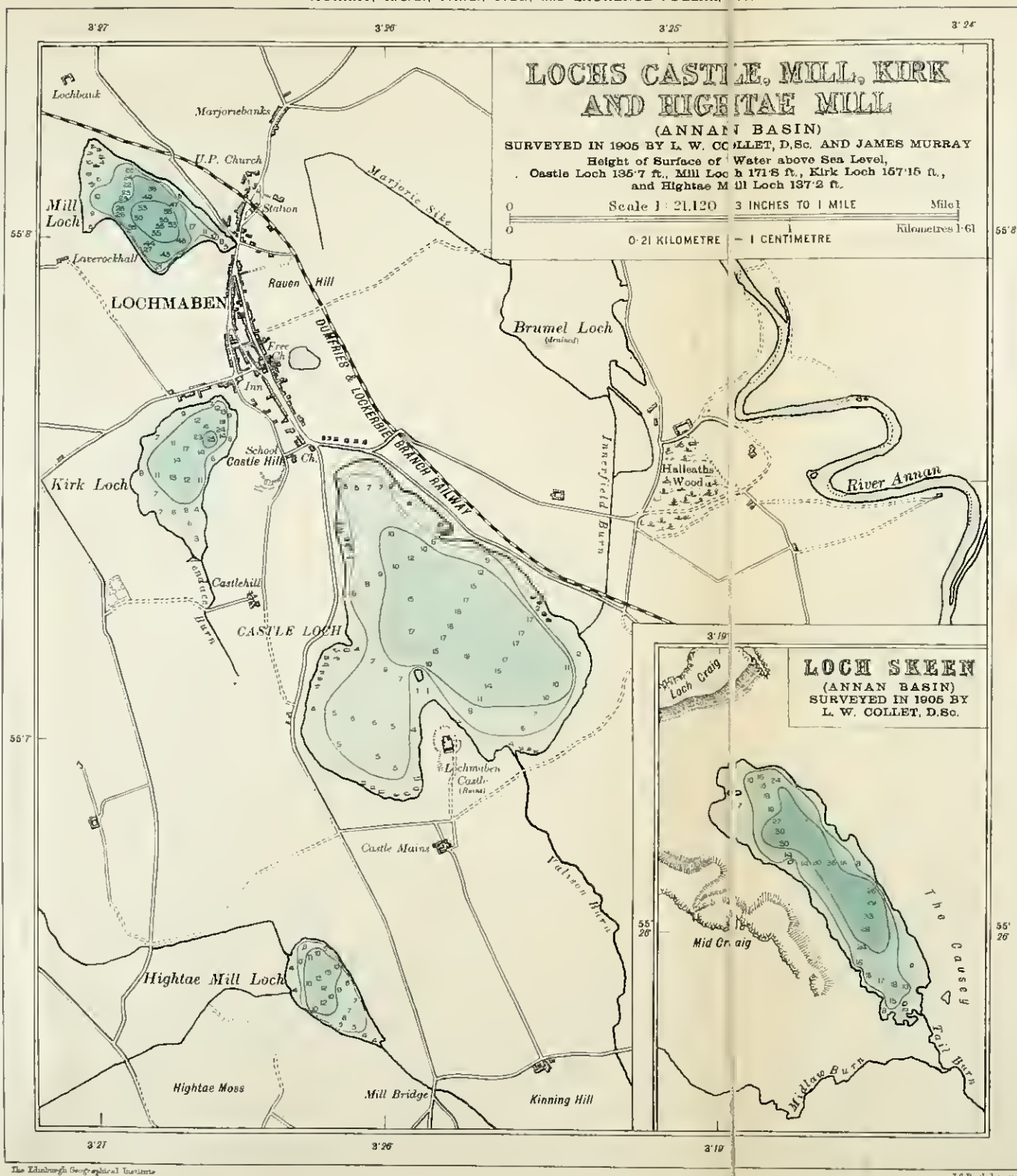
SIR J

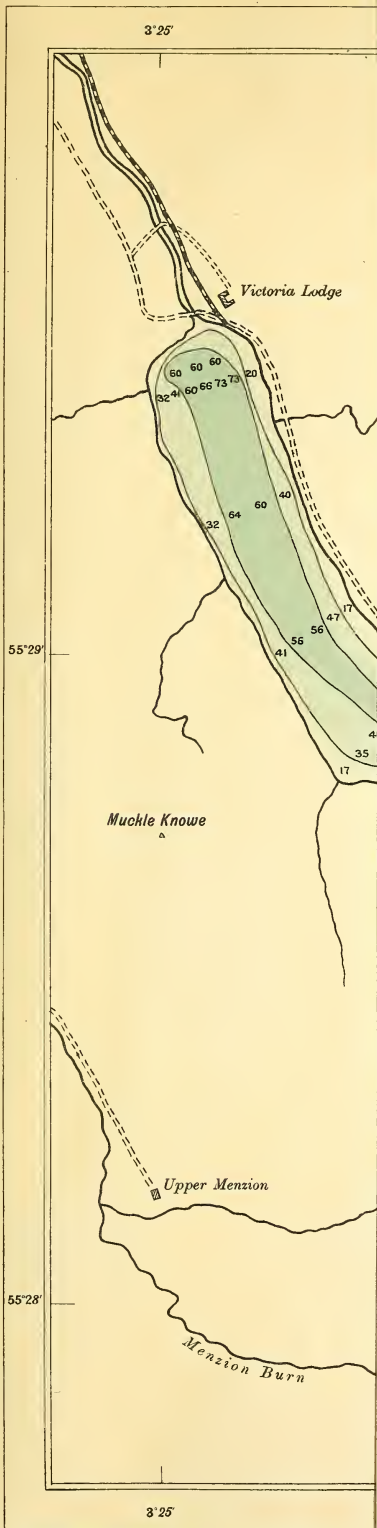


BATHYMETRICAL SURVEY OF THE FRESH-WATER LOCHS OF SCOTLAND

PLATE XLVII

UNDER THE DIRECTION OF
SIR JOHN MURRAY, K.C.B., F.R.S., D.Sc., AND LAURENCE PULLAR, F.R.S.E.



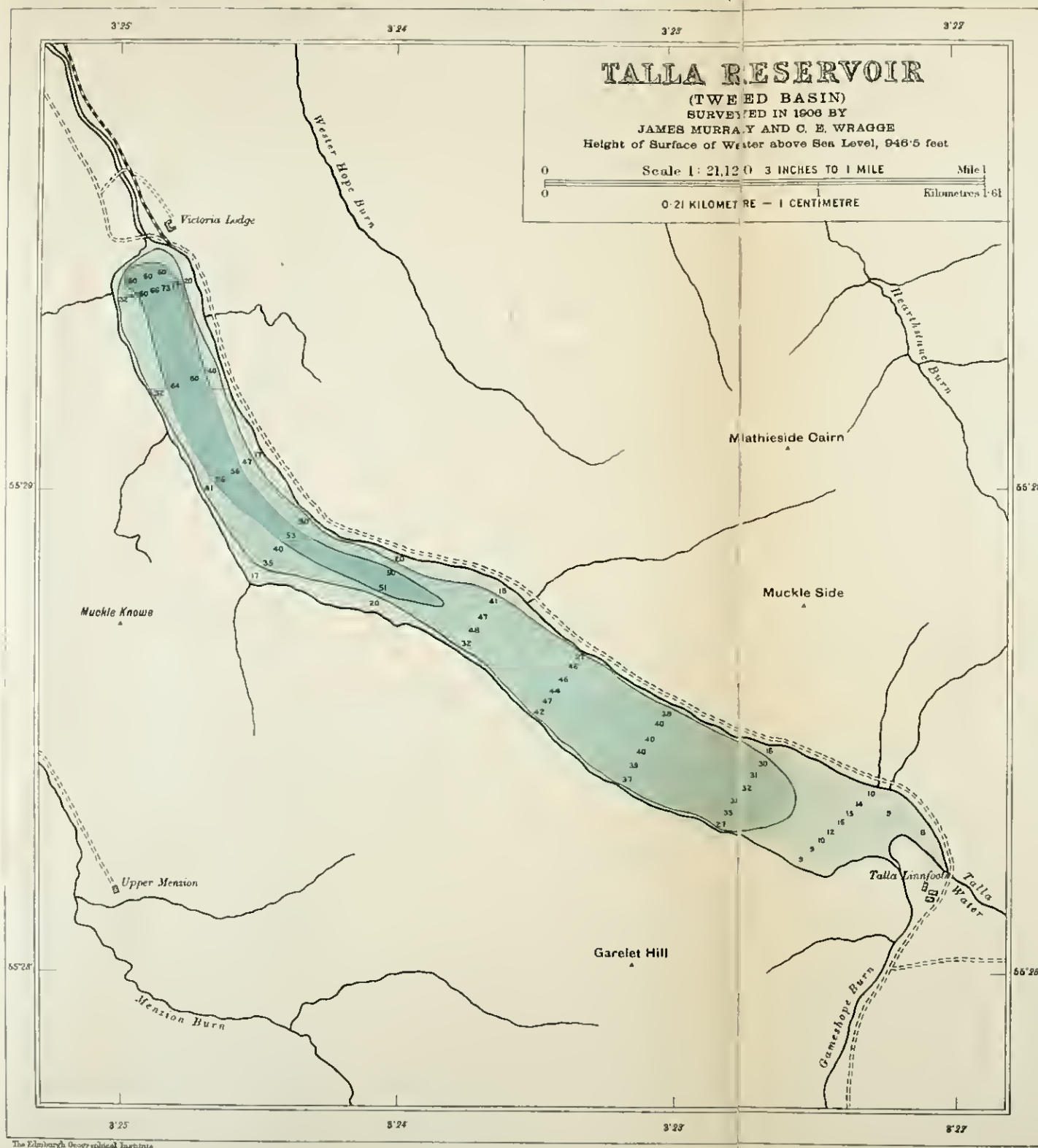


BATHYMETRICAL SURVEY OF THE FRESH-WATER LOCHS OF SCOTLAND

UNDER THE DIRECTION OF


PLATE XLVIII

SIR JOHN MURRAY, K.C.B., F.R.S., D.Sc., AND LAURENCE PULLAR, F.R.S.E.



The Edinburgh Geographical Institute

J. A. Barber

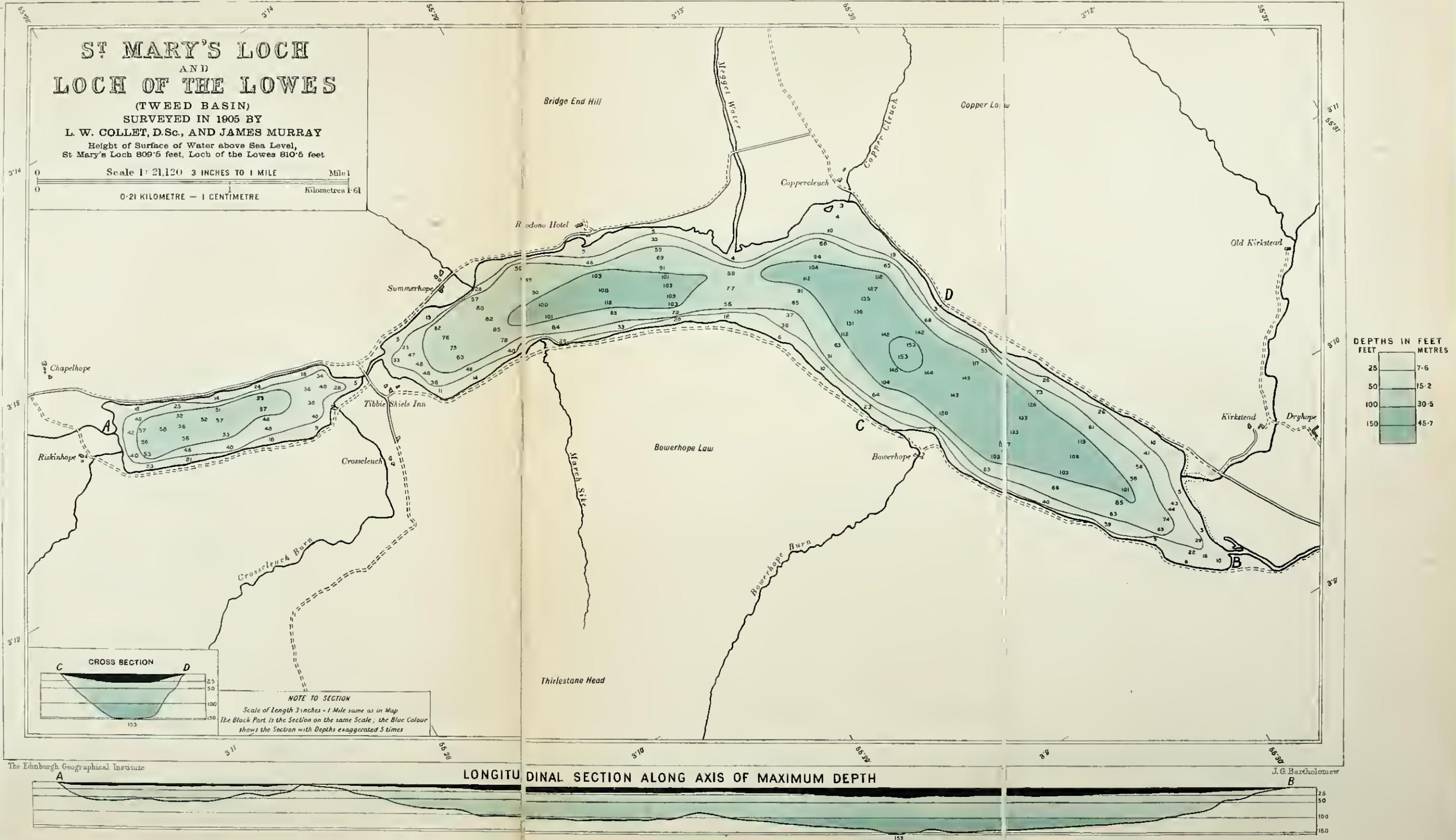



BATHYMETRICAL SURVEY OF THE FRESH-WATER LOCHS OF SCOTLAND

UNDER THE DIRECTION OF

SIR JOHN MURRAY, K.C.B., F.R.S., D.Sc., AND LAURENCE PULLAR, F.R.S.E.

PLATE XLIX

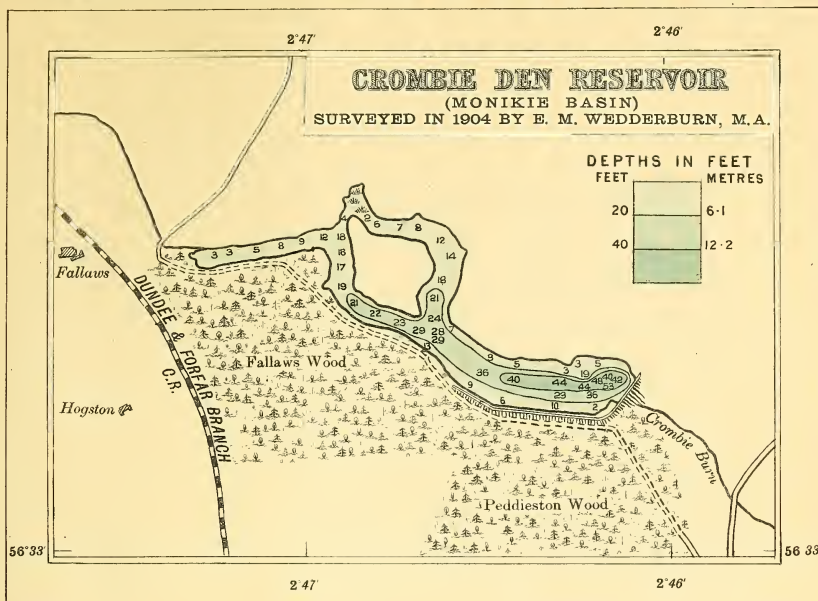




BATHYMETRICAL SURVEY OF THE FRESH-WATER LOCHS OF SCOTLAND

UNDER THE DIRECTION OF

SIR JOHN MURRAY, K.C.B., F.R.S., D.Sc., AND LAURENCE PULLAR, F.R.S.E.



Scale 1: 21,120 3 INCHES TO 1 MILE
0 0.21 KILOMETRE — 1 CENTIMETRE
Mile 1
Kilometres 1.61

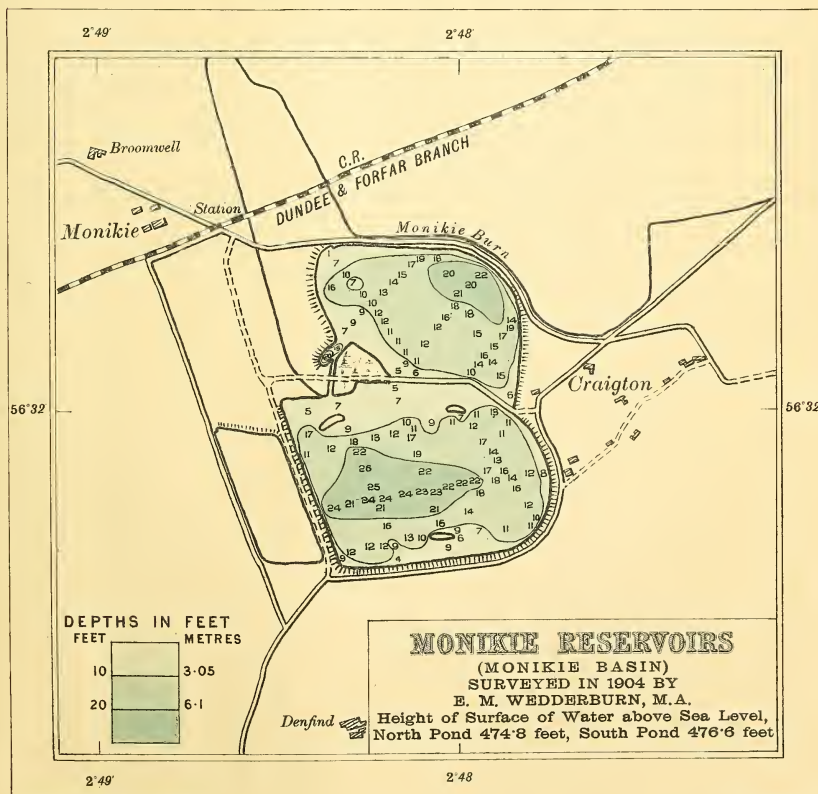
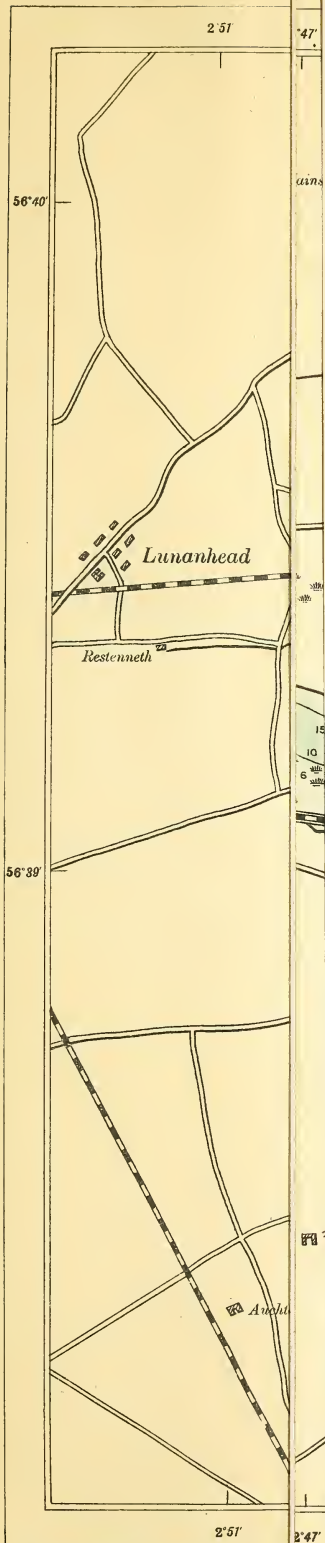


PLATE LI



BATHYMETRICAL SURVEY OF THE FRESH-WATER LOCHS OF SCOTLAND

UNDER THE DIRECTION OF

SIR JOHN MURRAY, K.C.B., F.R.S., D.Sc., AND LAURENCE PULLAR, F.R.S.E.

PLATE LJ

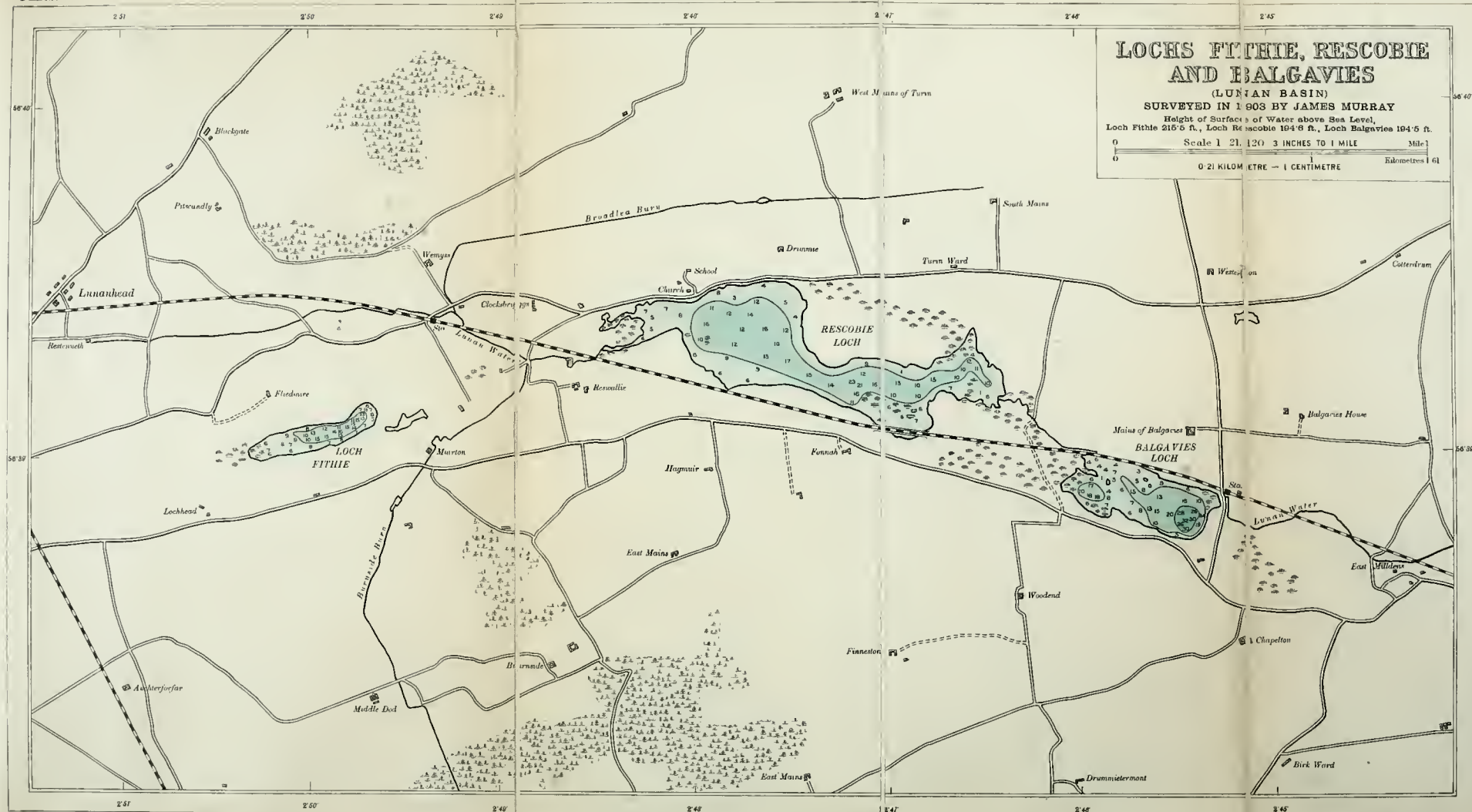
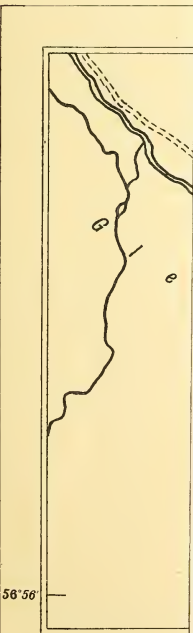
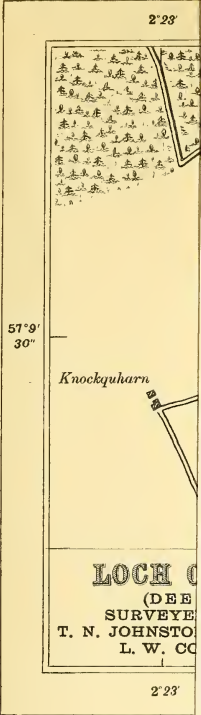


PLATE LII

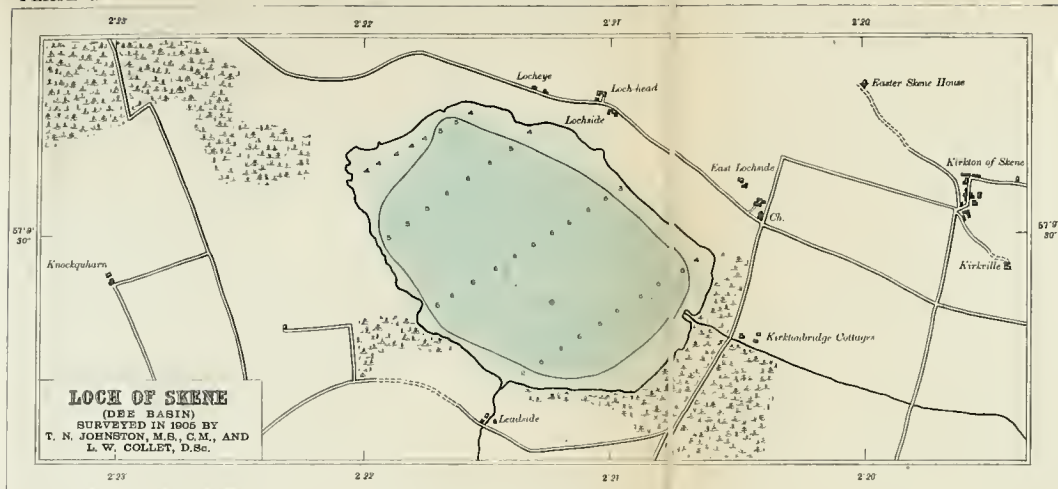


BATHYMETRICAL SURVEY OF THE FRESH-WATER LOCHS OF SCOTLAND

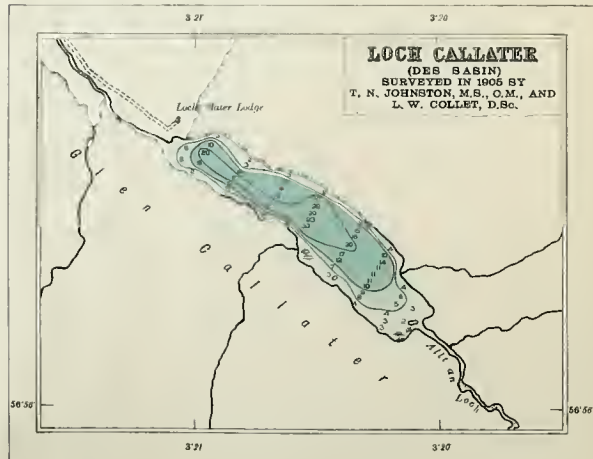
UNDER THE DIRECTION OF

SIR JOHN MURRAY, K.C.S., F.R.S., D.Sc., AND LAURENCE PULLAR, F.R.S.E.

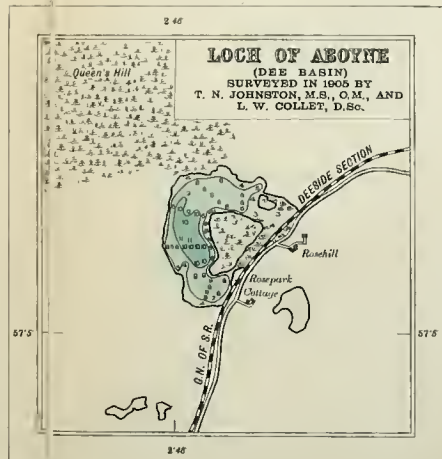
PLATE LII



Scale 1: 21,120 3 INCHES TO 1 MILE
0 21 KILOMETRE — 1 CENTIMETRE



The Edinburgh Geographical Institute



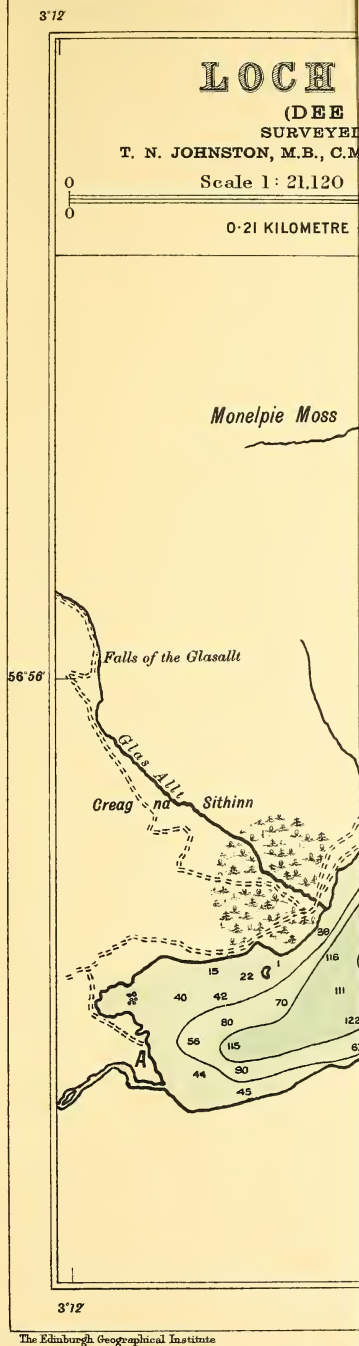
The Edinburgh Geographical Institute



BATHYMETRICAL

PLATE LIII


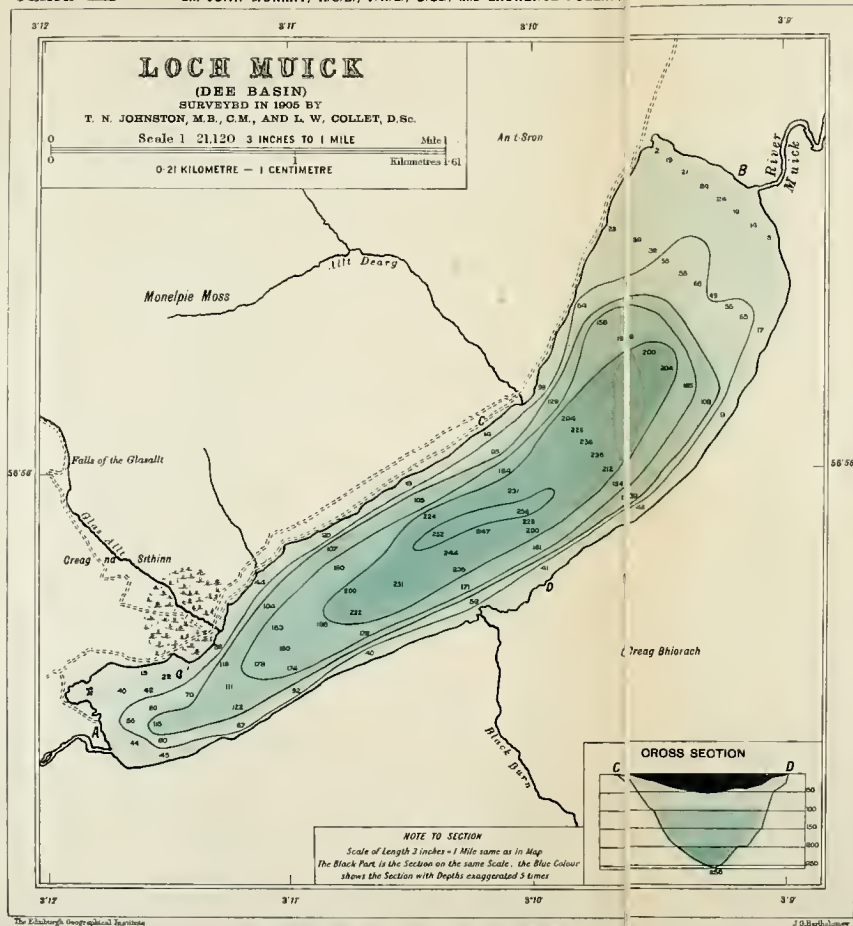
SIR JOHN




BATHYMETRICAL SURVEY OF THE FRESH-WATER LOCHS OF SCOTLAND

PLATE LIII

UNDER THE DIRECTION OF
SIR JOHN MURRAY, K.C.B., F.R.S., D.Sc., AND LAURENCE PULLAR, F.R.S.E.

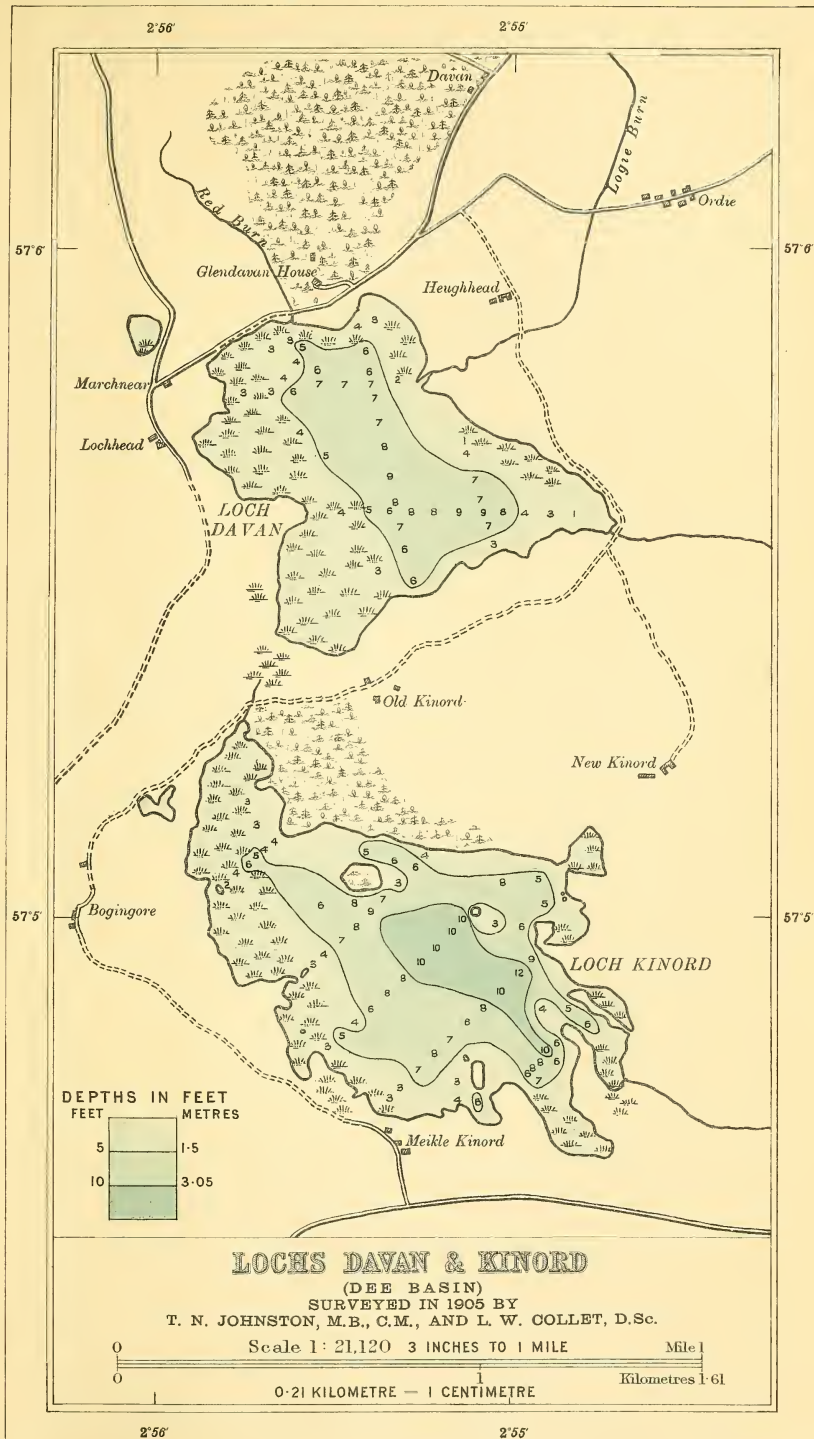




BATHYMETRICAL SURVEY OF THE FRESH-WATER LOCHS OF SCOTLAND

UNDER THE DIRECTION OF

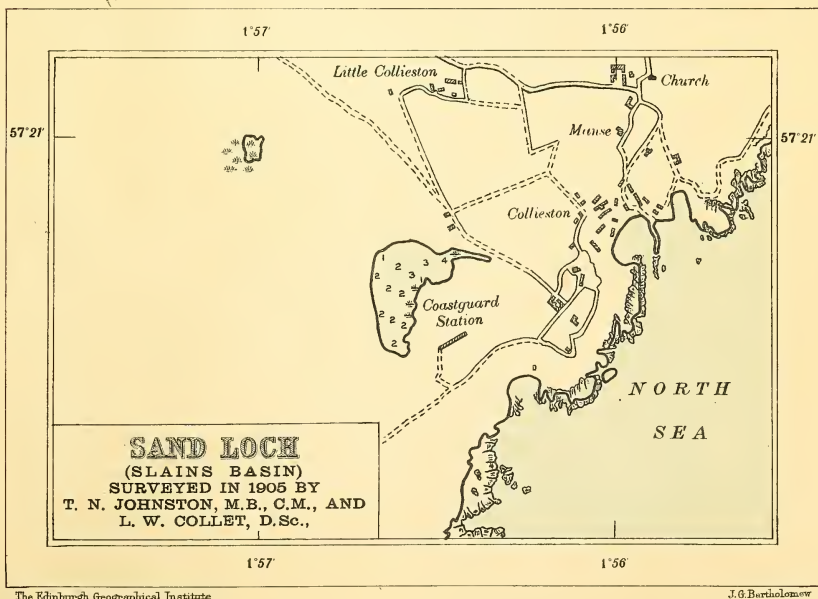
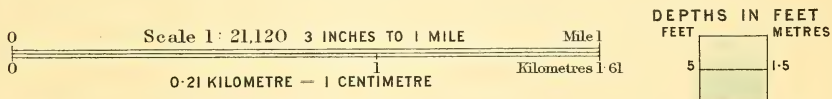
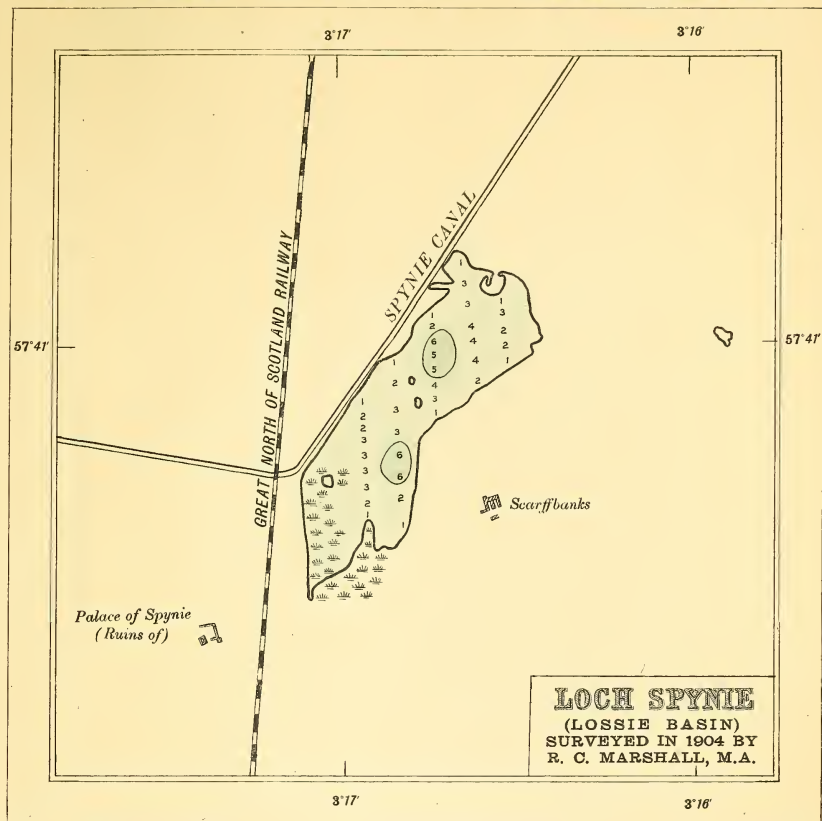
SIR JOHN MURRAY, K.C.B., F.R.S., D.Sc., AND LAURENCE PULLAR, F.R.S.E.



BATHYMETRICAL SURVEY OF THE FRESH-WATER LOCHS OF SCOTLAND

UNDER THE DIRECTION OF

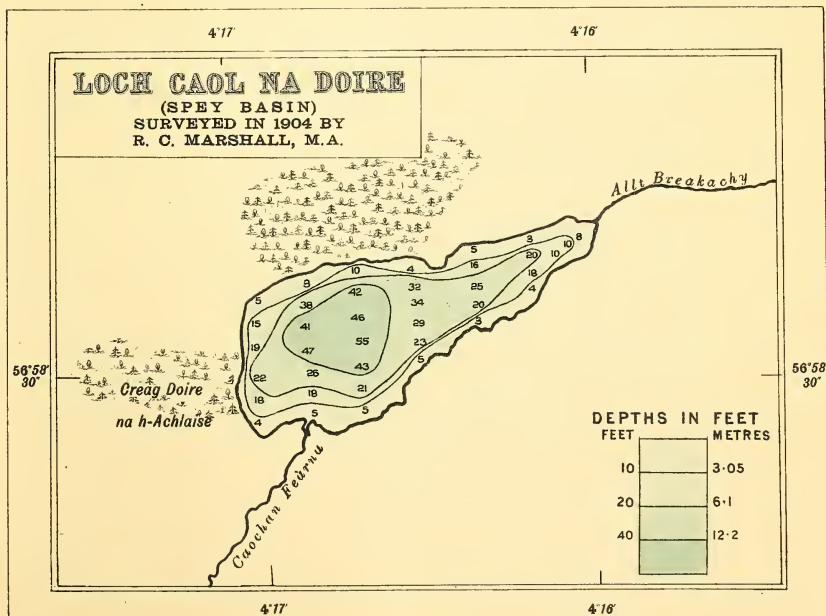
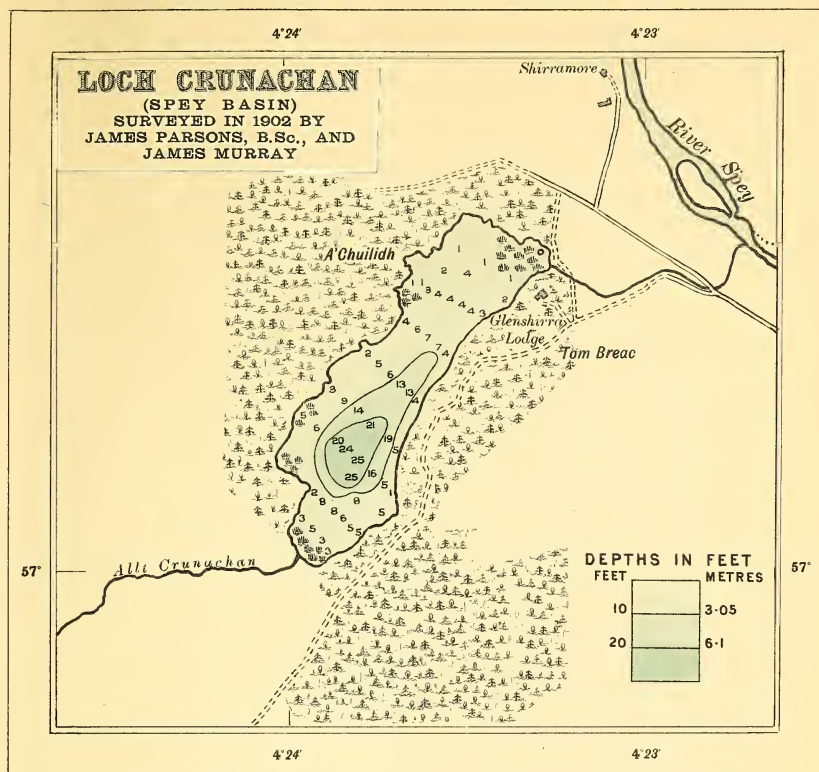
SIR JOHN MURRAY, K.C.B., F.R.S., D.Sc., AND LAURENCE PULLAR, F.R.S.E.




BATHYMETRICAL SURVEY OF THE FRESH-WATER LOCHS OF SCOTLAND

UNDER THE DIRECTION OF

SIR JOHN MURRAY, K.C.B., F.R.S., D.Sc., AND LAURENCE PULLAR, F.R.S.E.

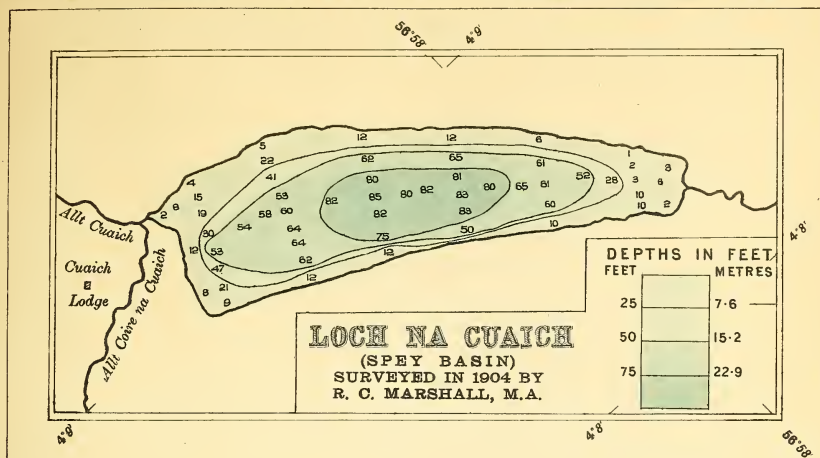




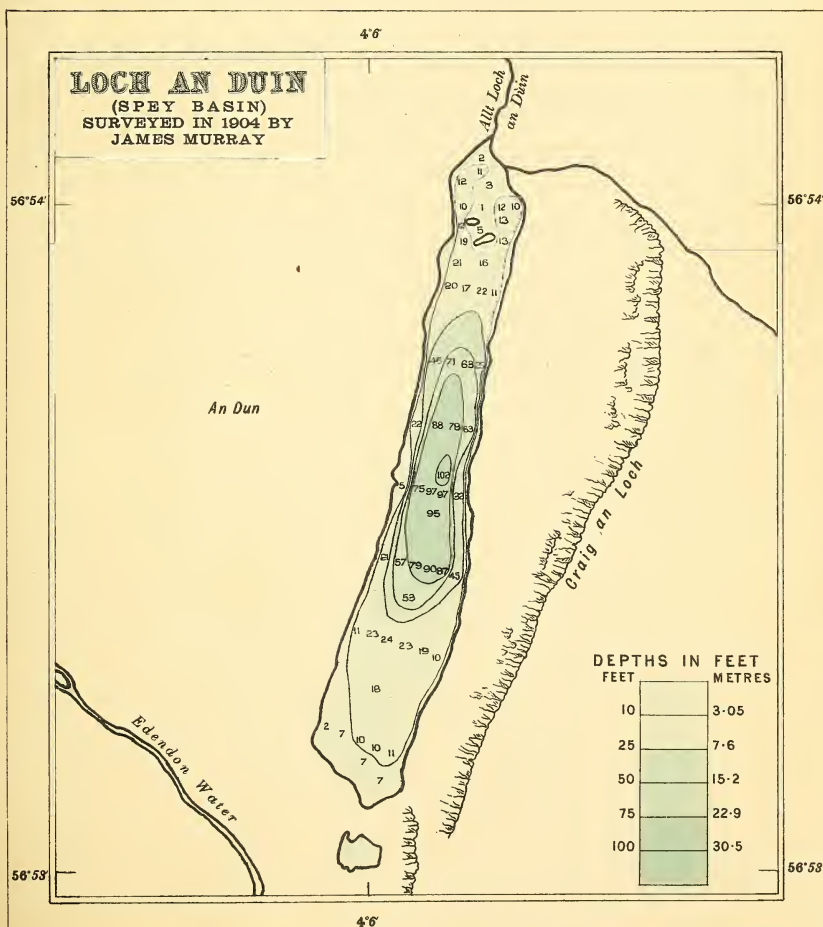
BATHYMETRICAL SURVEY OF THE FRESH-WATER LOCHS OF SCOTLAND

UNDER THE DIRECTION OF

SIR JOHN MURRAY, K.C.B., F.R.S., D.Sc., AND LAURENCE PULLAR, F.R.S.E.

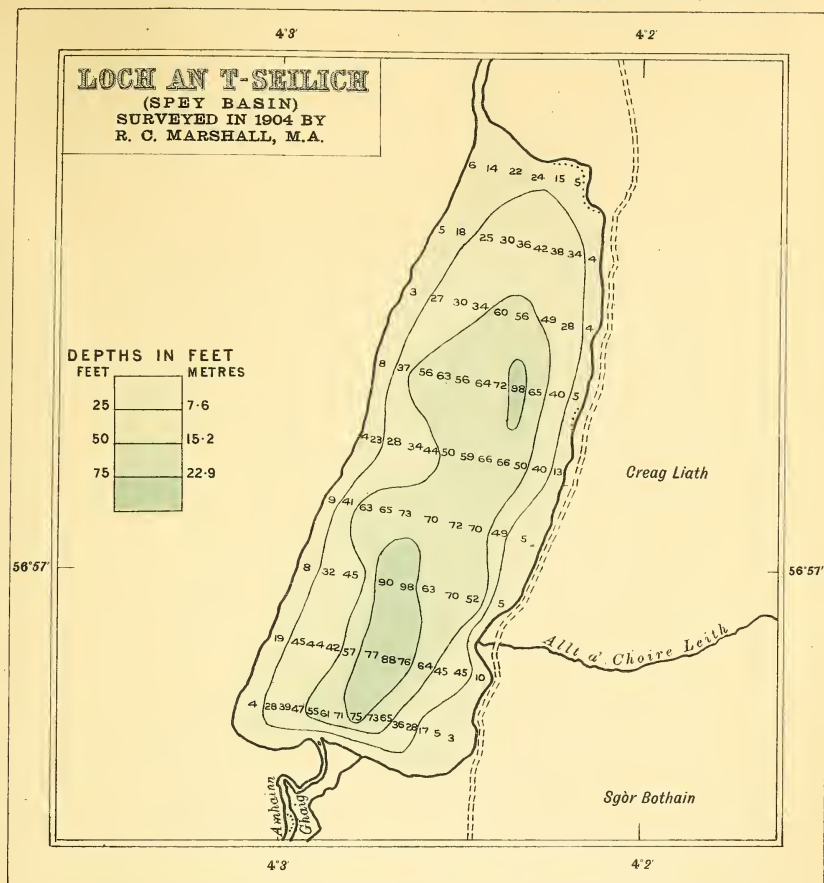


Scale 1:21,120 3 INCHES TO 1 MILE
0 0.21 KILOMETRE — 1 CENTIMETRE
Mile
Kilometres 1.61

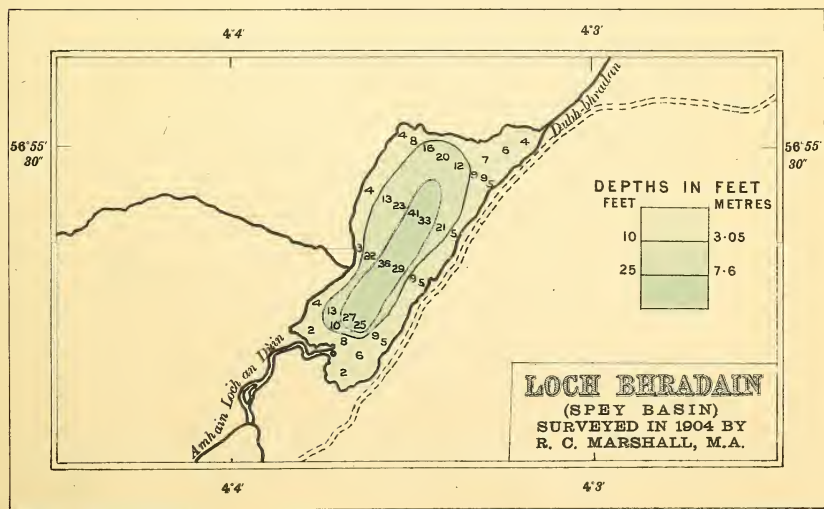


BATHYMETRICAL SURVEY OF THE FRESH-WATER LOCHS OF SCOTLAND

UNDER THE DIRECTION OF
SIR JOHN MURRAY, K.C.B., F.R.S., D.Sc., AND LAURENCE PULLAR, F.R.S.E.



Scale 1:21,120 3 INCHES TO 1 MILE
0 1 Mile
0 0.21 KILOMETRE — 1 CENTIMETRE 1.61 Kilometres


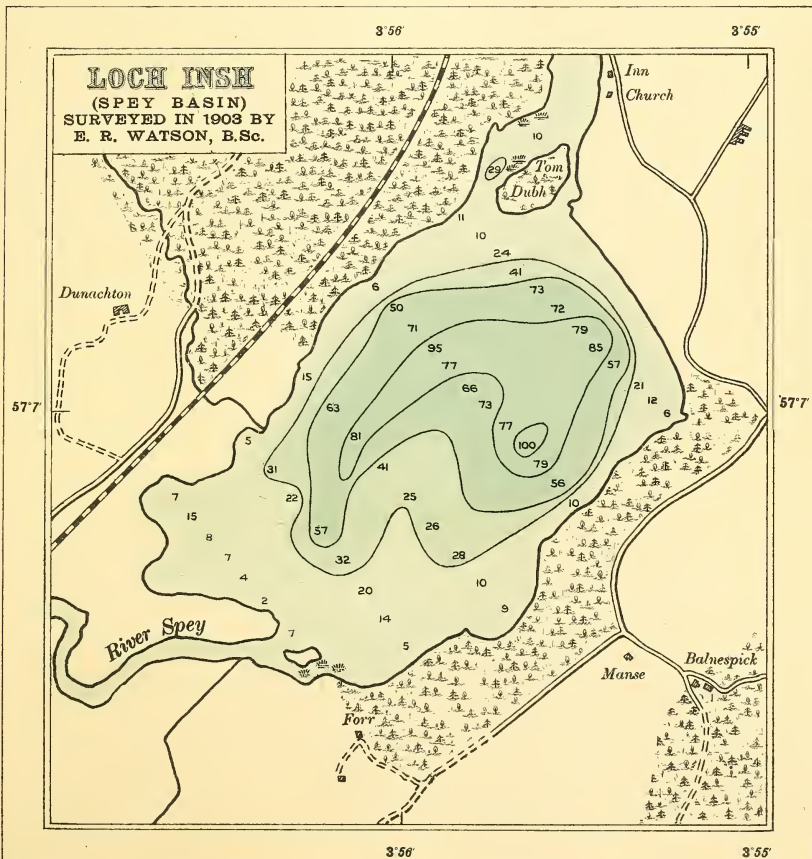
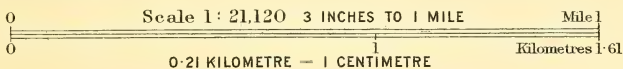
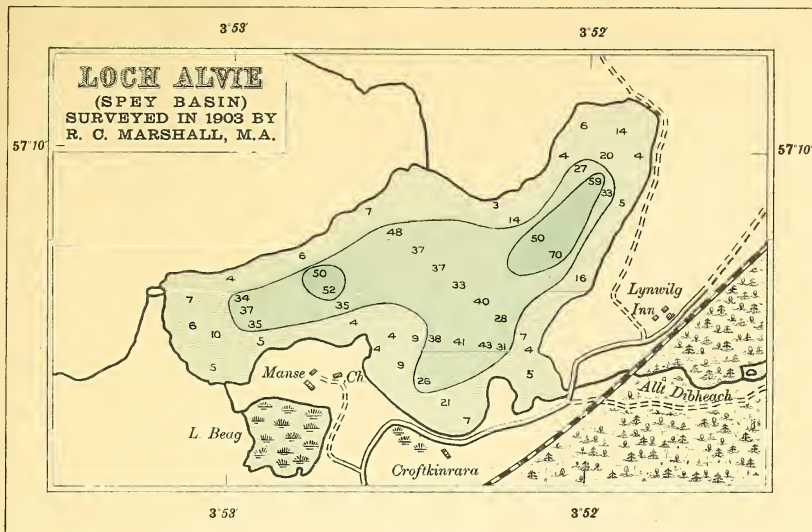





BATHYMETRICAL SURVEY OF THE FRESH-WATER LOCHS OF SCOTLAND

UNDER THE DIRECTION OF

SIR JOHN MURRAY, K.C.B., F.R.S., D.Sc., AND LAURENCE PULLAR, F.R.S.E.

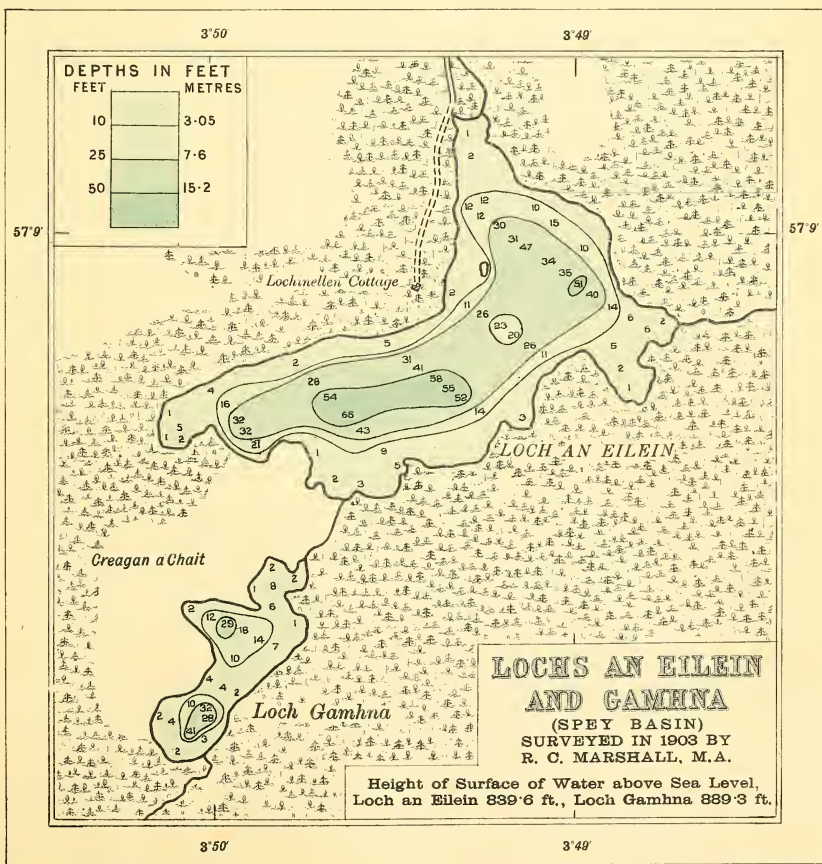
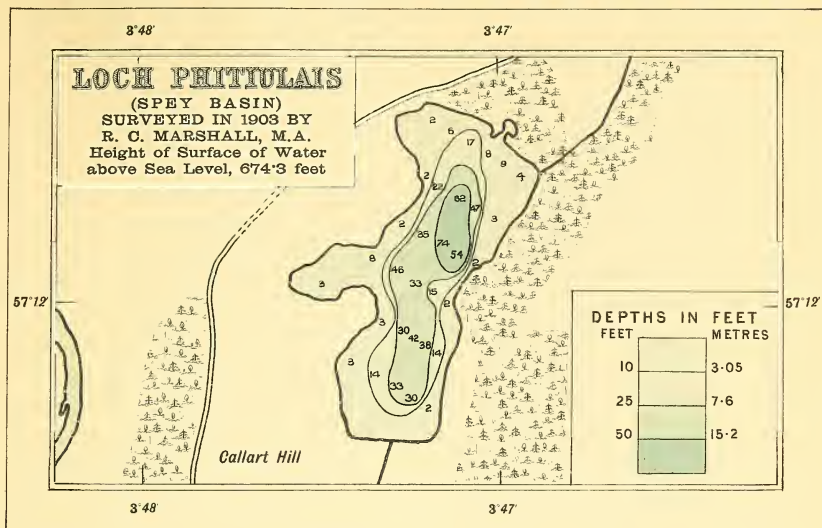




BATHYMETRICAL SURVEY OF THE FRESH-WATER LOCHS OF SCOTLAND

UNDER THE DIRECTION OF

SIR JOHN MURRAY, K.C.B., F.R.S., D.Sc., AND LAURENCE PULLAR, F.R.S.E.



BATHYMETRICAL SURVEY OF THE FRESH-WATER LOCHS OF SCOTLAND

UNDER THE DIRECTION OF

SIR JOHN MURRAY, K.C.B., F.R.S., D.Sc., AND LAURENCE PULLAR, F.R.S.E.

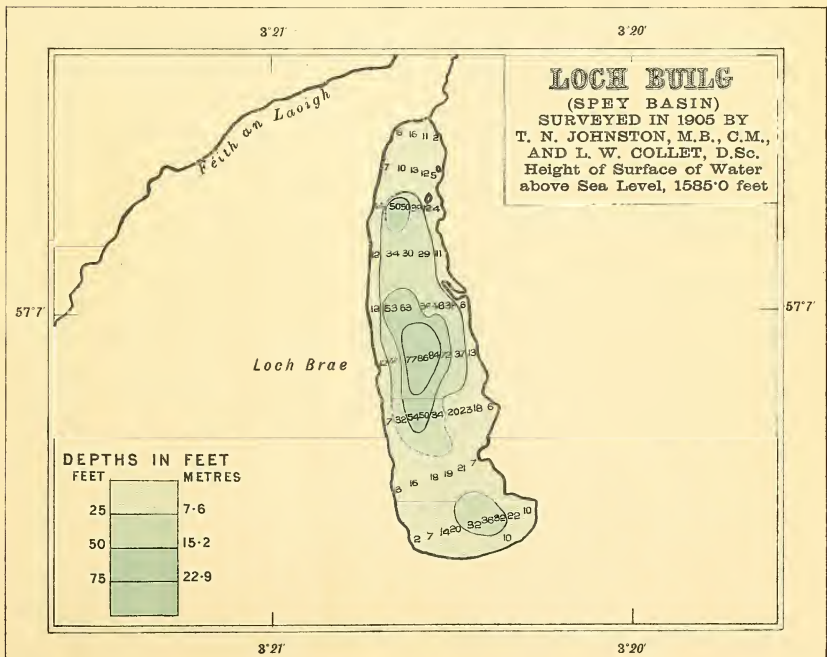
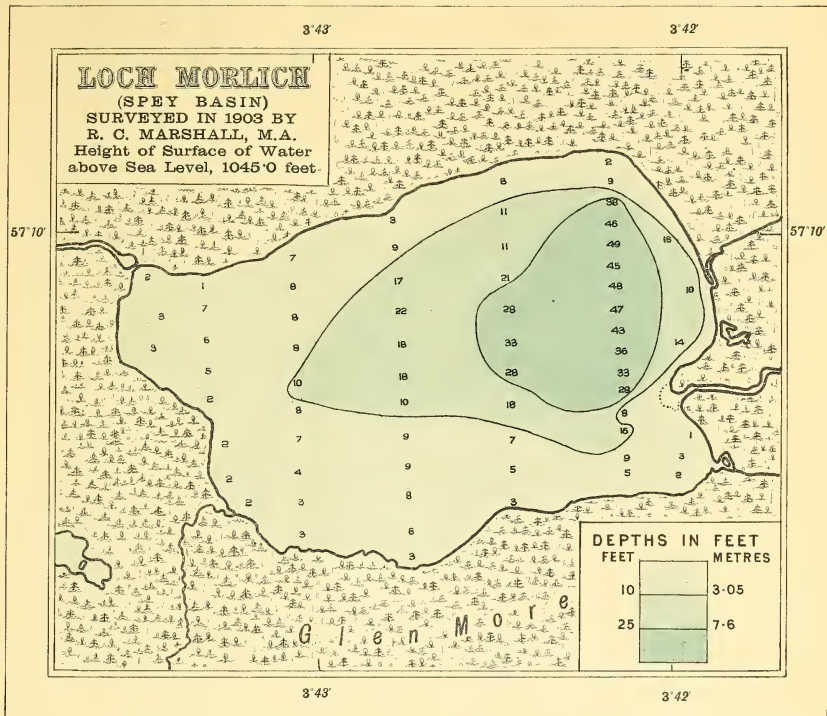
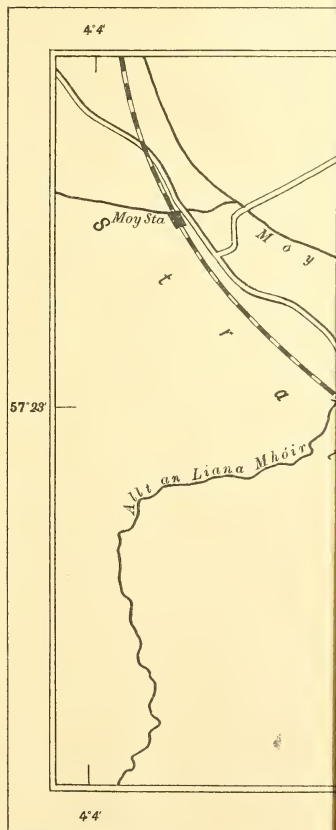
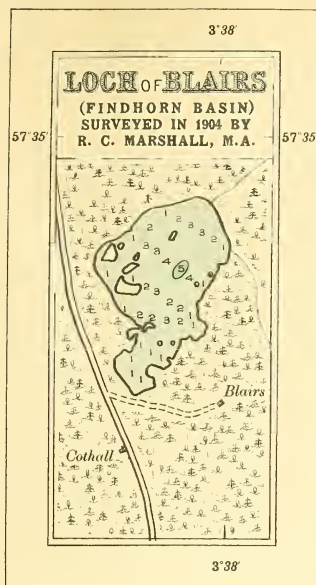


PLATE LXII


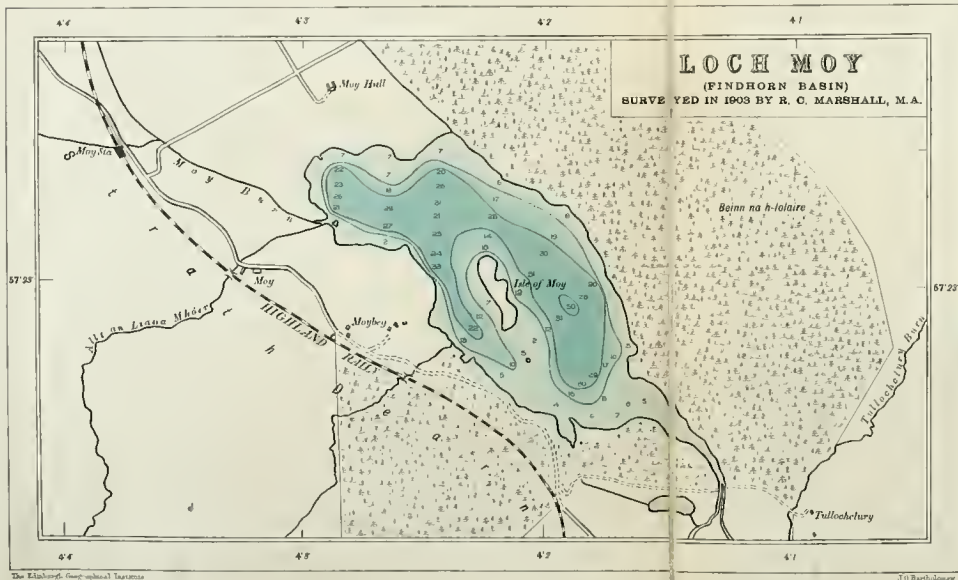
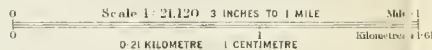
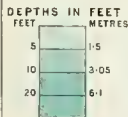
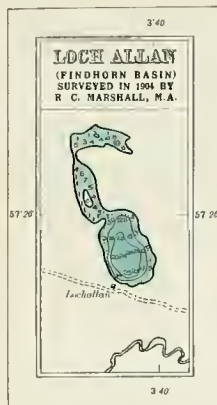
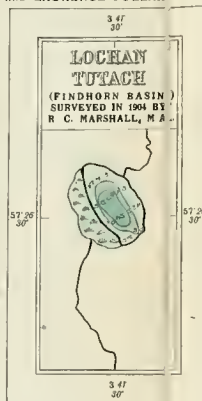
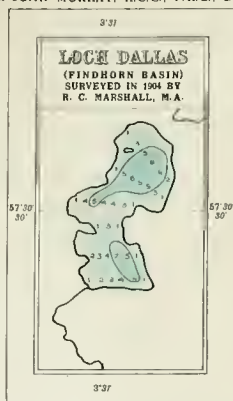
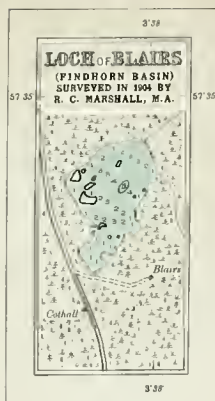


BATHYMETRICAL SURVEY OF THE FRESH-WATER LOCHS OF SCOTLAND

UNDER THE DIRECTION OF

SIR JOHN MURRAY, K.C.S., F.R.S., D.Sc., AND LAURENCE PULLAR, F.R.S.E.

PLATE LXII



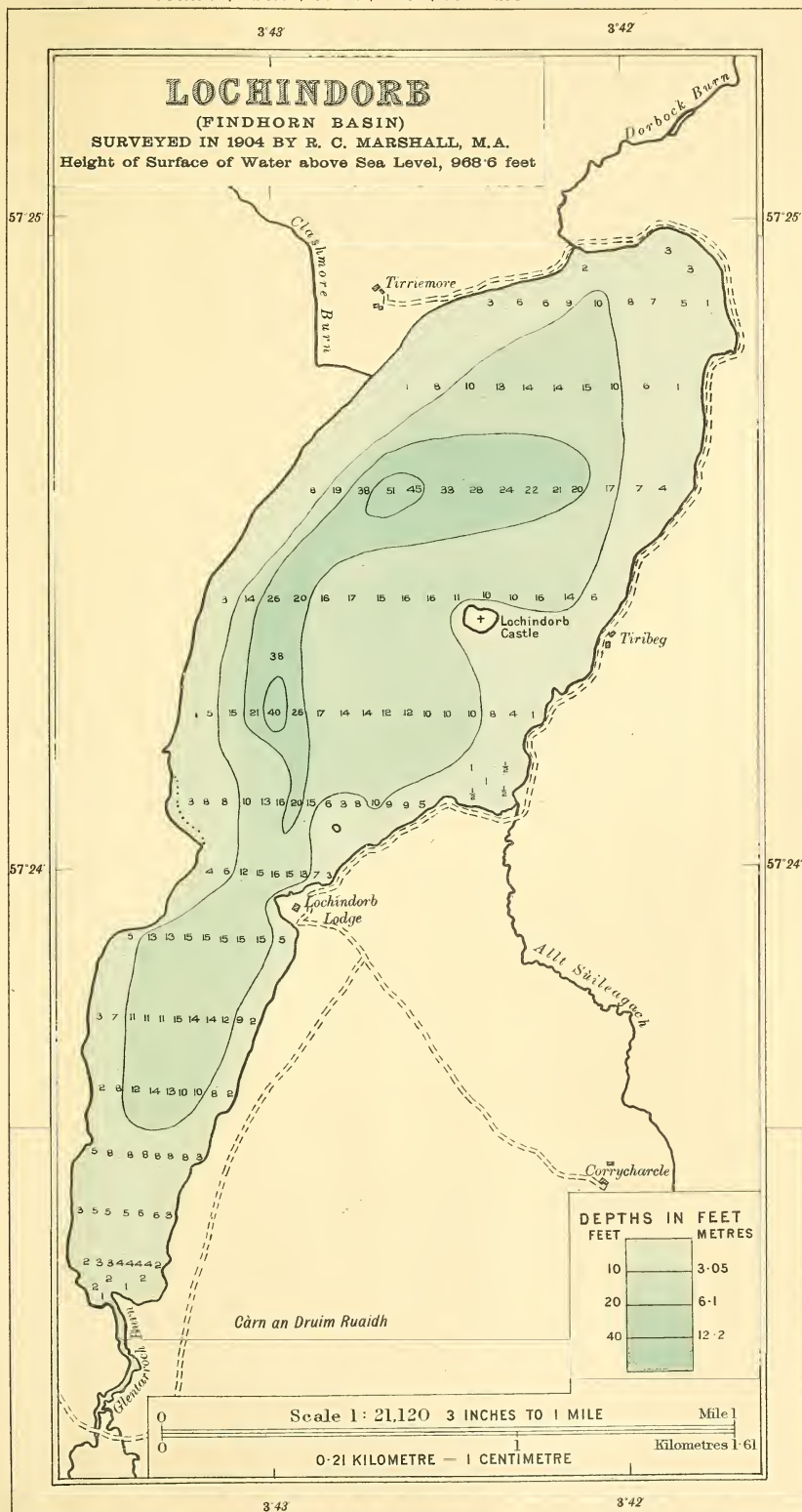
The Edinburgh Geographical Institute

J. D. Bartholomew

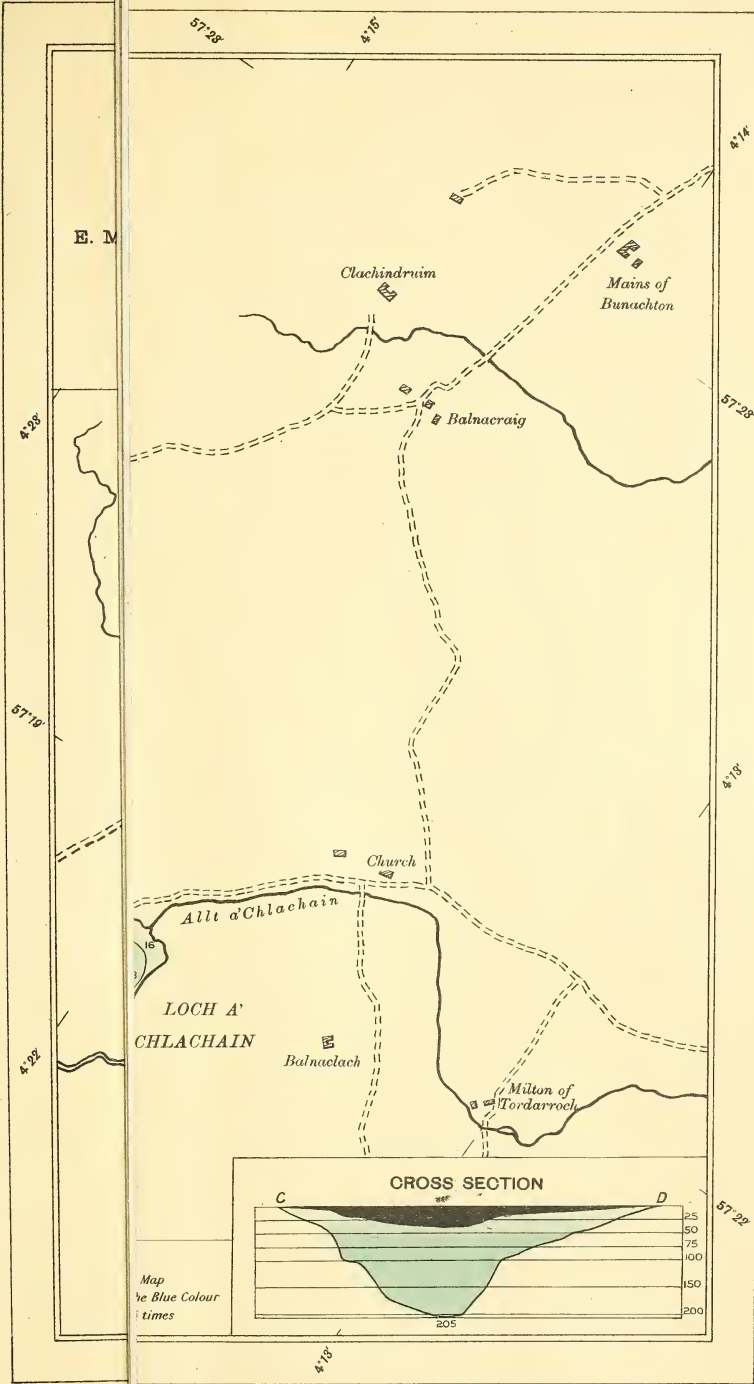
BATHYMETRICAL SURVEY OF THE FRESH-WATER LOCHS OF SCOTLAND

UNDER THE DIRECTION OF

SIR JOHN MURRAY, K.C.B., F.R.S., D.Sc., AND LAURENCE PULLAR, F.R.S.E.



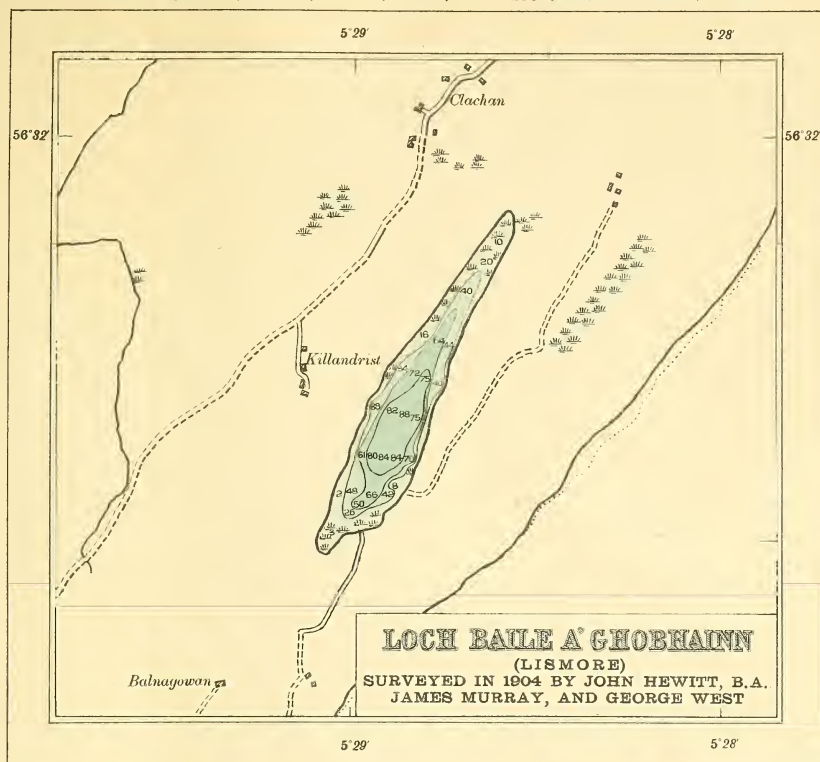
PLATE



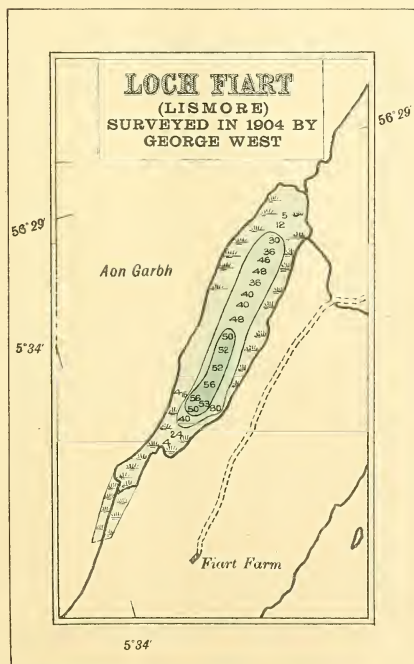

BATHYMETRICAL SURVEY OF THE FRESH-WATER LOCHS OF SCOTLAND

UNDER THE DIRECTION OF

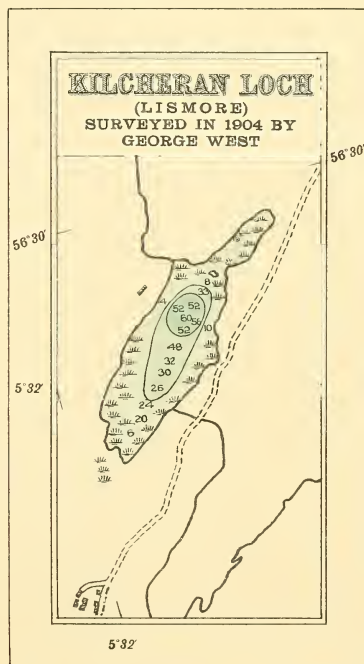
SIR JOHN MURRAY, K.C.B., F.R.S., D.Sc., AND LAURENCE PULLAR, F.R.S.E.



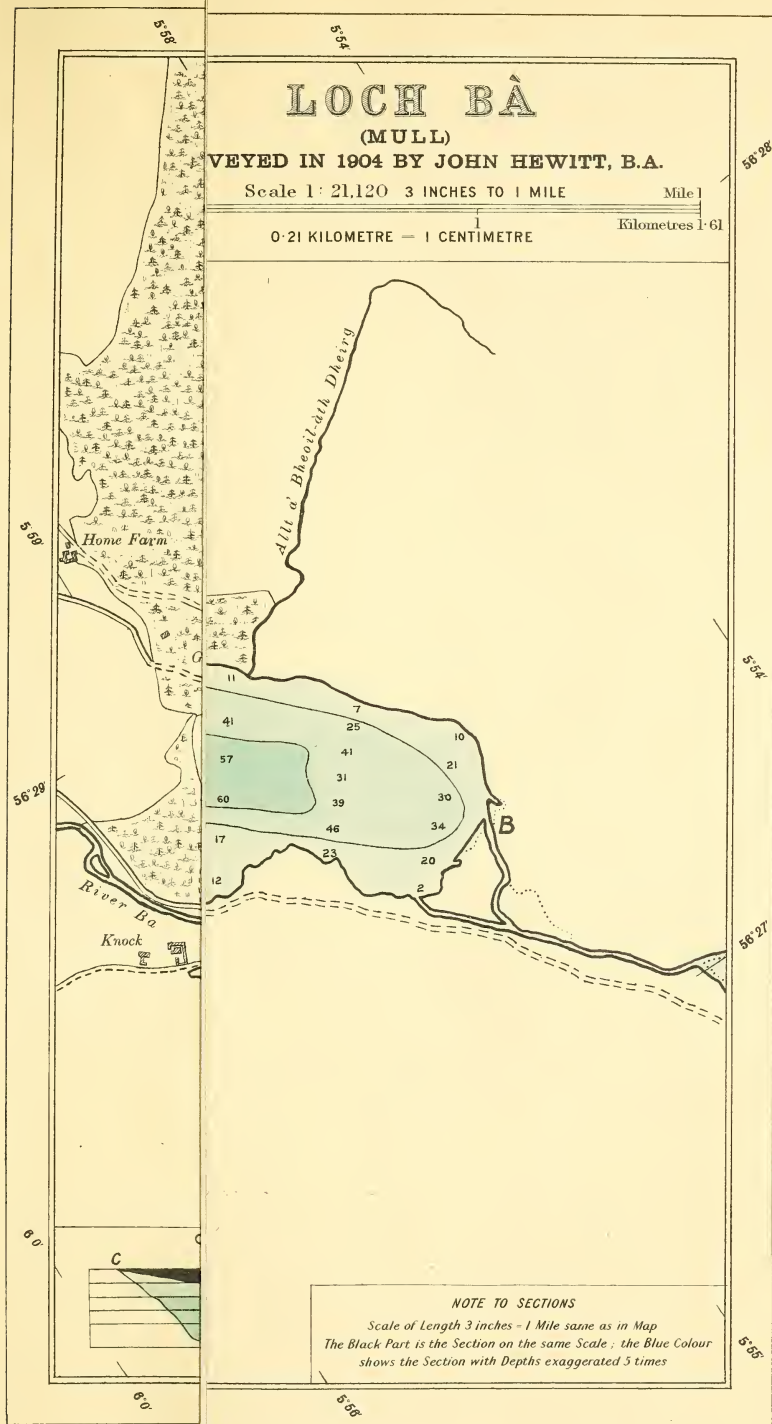
Scale 1: 21,120 3 INCHES TO 1 MILE
0 1 Mile
0 0.21 KILOMETRE — 1 CENTIMETRE 1 Kilometres 1.61



The Edinburgh Geographical Institute

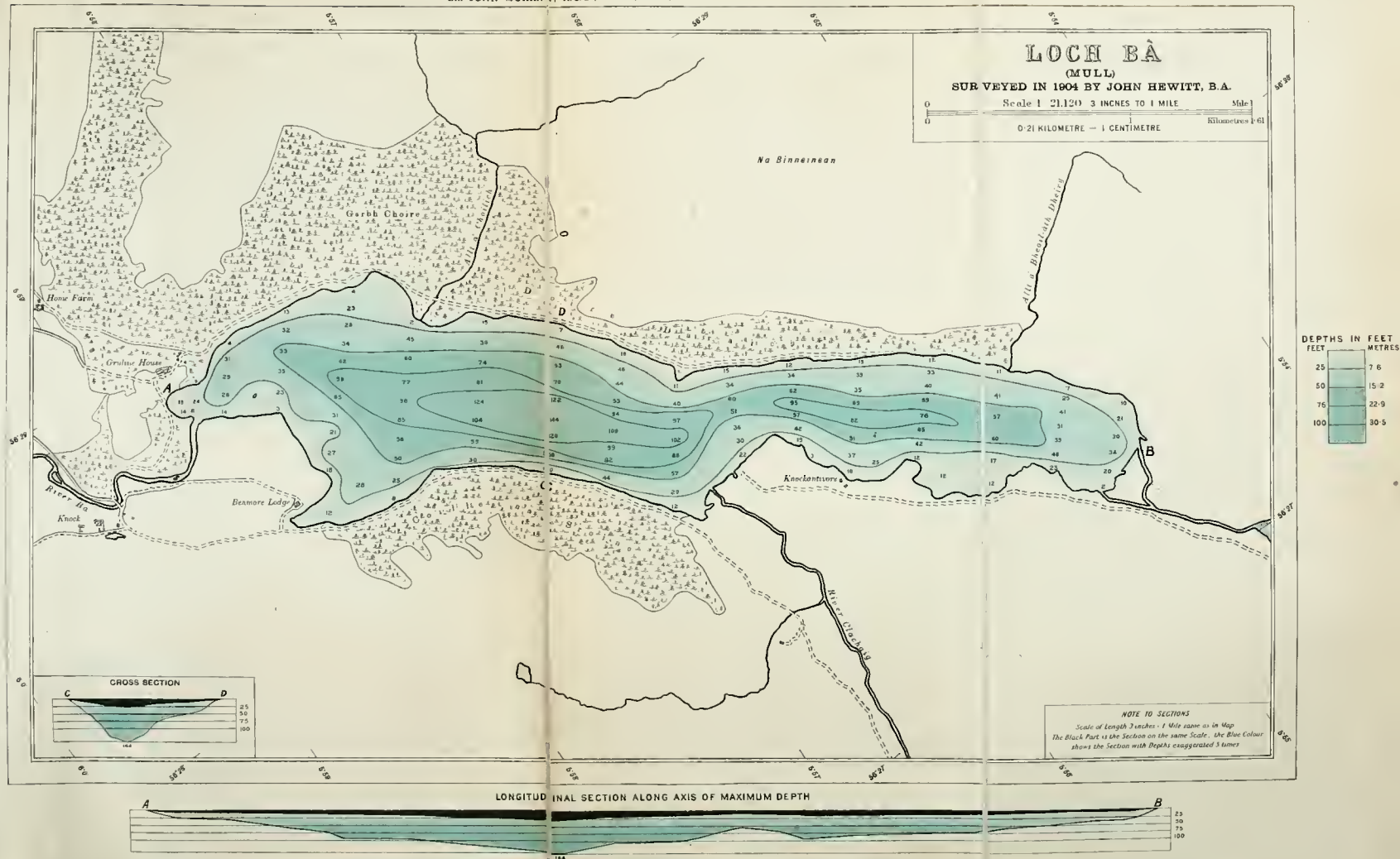


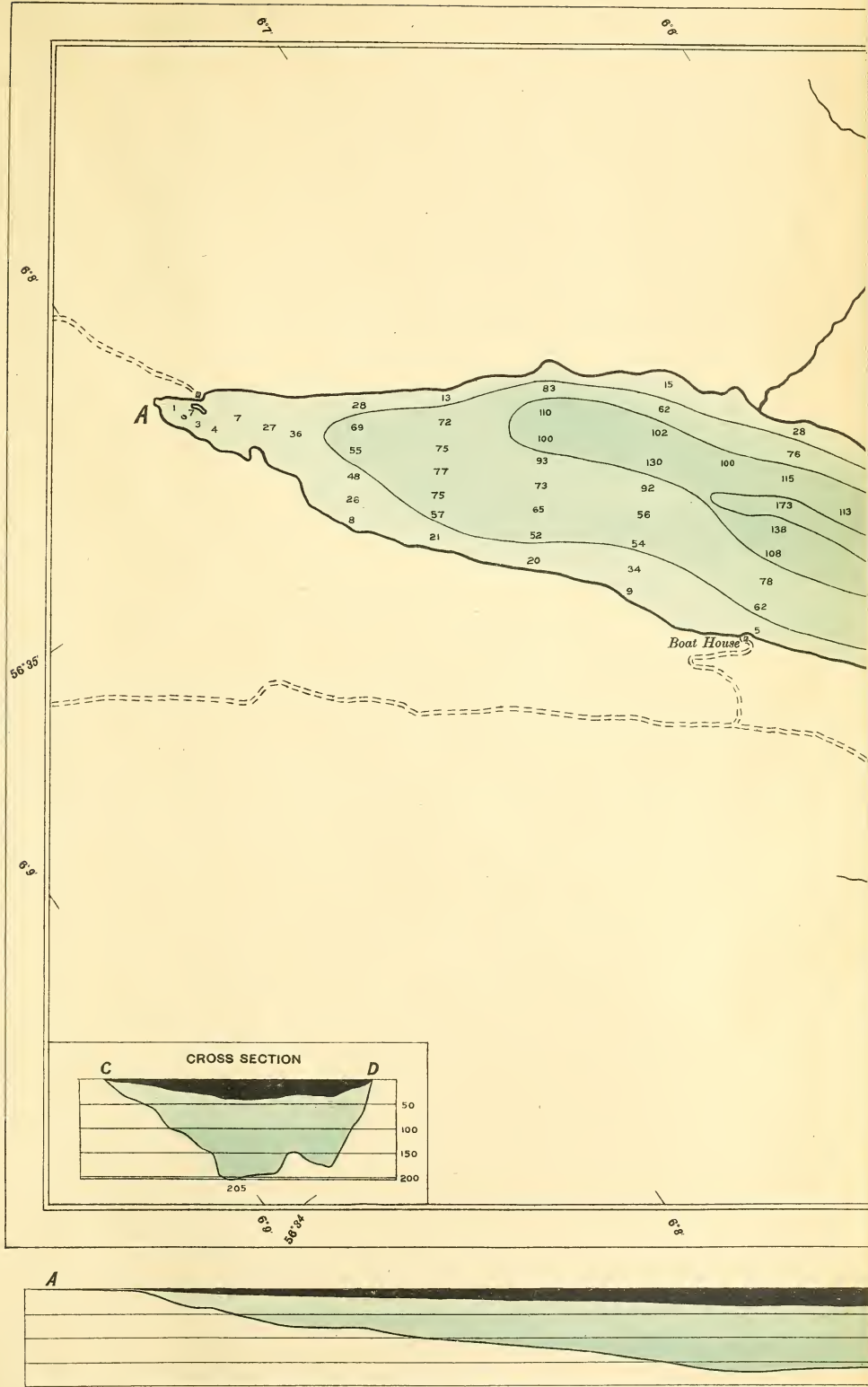
J. G. Bartholomew



BATHYMETRICAL SURVEY OF THE FRESH-WATER LOCHS OF SCOTLAND

PLATE LXVI

UNDER THE DIRECTION OF
SIR JOHN MURRAY, K.C.B., F.R.S., D.S.C., AND LAURENCE PULLAR, F.R.S.E.

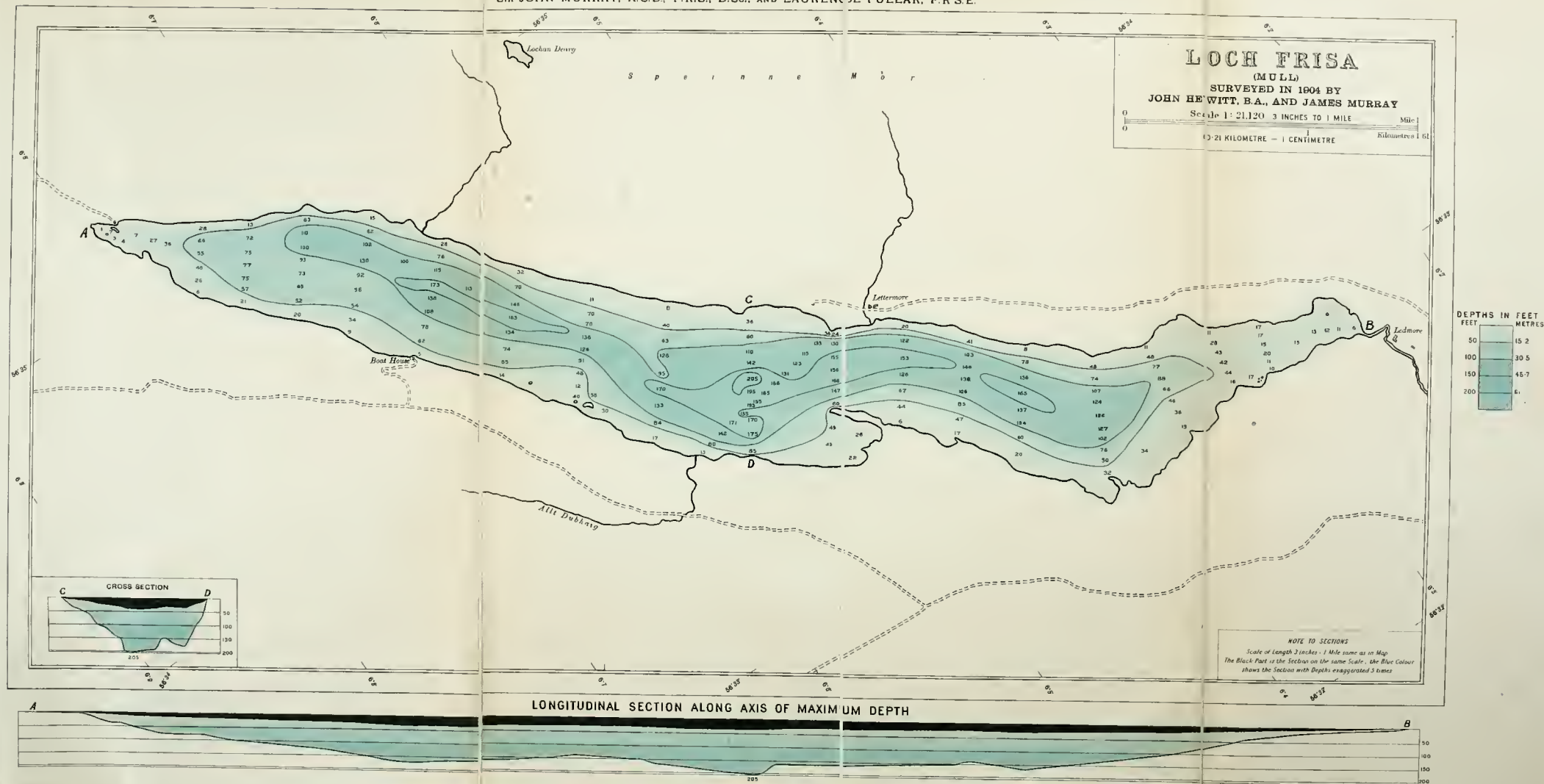



BATHYMETRICAL SURVEY OF THE FRESH-WATER LOCHS OF SCOTLAND

UNDER THE DIRECTION OF

SIR JOHN MURRAY, K.C.B., F.R.S., D.Sc., AND LAURENCE PULLAR, F.R.S.E.

PLATE LXVII





SMITHSONIAN INSTITUTION LIBRARIES



3 9088 00744 0332